

Appendix 3:

Schedule of Cultural Heritage  
and Archaeological Sites



## Acknowledgement:

This Schedule of Cultural Heritage sites including Waahi Tapu, sites of significance and significant waterways is prepared on the basis of the information provided in the Motiti Island Native Resource Management Plan. The Minister of Local Government as Territorial Authority acknowledges and is grateful for the input provided by the authors of that Plan – Nepia Ranapia, Daniel Ranapia, Anaru Ranapia, Huriwaka Ngawhika and Eddie Matehaere.

## Preface to Appendix 3:

The preparation of this schedule of Cultural Heritage and Archaeological Sites is a complex process that involves a detailed study of all of the sites identified so that appropriate boundaries and permitted activity uses can be identified. In general this involves a three tiered approach to land-use within each site.

There are those sites that should not be disturbed, those that may be grazed or cultivated and those that may be used fully once they have been recorded. Any use that involves disturbance, modification or destruction of known or unknown archaeological sites such as those identified in Schedule 3 of this Appendix is required to obtain an Authority under the Historic Places Act before that use can be implemented.

There are three schedules within the Appendix:

1. Waahi Tapu and sites of significance
2. Significant waterways
3. Recorded Archaeological sites

Waahi tapu and sites of significance have been identified and mapped by Nepia Ranapia and the authors of the Motiti Island Native Resource Management Plan. Recorded archaeological sites have been mapped previously and are ground-proofed by Nepia Ranapia and Dr Des Kahotea. Each site is mapped to identify the boundaries and appropriate uses of the site. In the event of any discrepancy between the rules of the Plan and the provisions or requirements of the Appendix then the specific requirements of the Appendix shall prevail.

### **1. Waahi tapu and sites of significance**

Waahi tapu and sites of significance are annotated as being either A/... or M/... The "A" sites indicate areas or indicators of importance such as rocks (toka) or headlands (rae). The "M" sites indicate historic Pa sites or areas of waahi tapu. Each site has a corresponding record of its importance, site boundary and the activities that are permitted within those boundaries. Pa sites generally correspond to some of the archaeological areas recorded and in some areas both schedules should be considered.

## **2. Significant waterways**

Significant waterways or water features are annotated as W/... The centre of these areas has been mapped and activity is constrained in the vicinity of the mapped location. In most cases this is identified as being 10m from the central point but this may be amended including for more significant sites. These sites are generally located within the Te Tai Ao Turoa/Ecological Zone. Each site has a corresponding site record of its importance, site boundary and the activities that are permitted within those boundaries.

## **3. Archaeological Sites**

Archaeological sites are annotated in accordance with their Archaeological Site Record annotation V14/... These sites are generally located in the Te Tai Ao Turoa/Ecological Zone and all of them, as they are known sites, require an Authority from the Historic Places Trust before they can be disturbed, modified or destroyed. Each site has a corresponding site record that includes the Archaeological Association File. The site record includes the site boundaries and the activities that are permitted within those boundaries.

## Plan Rules affected by this Appendix

The Plan rules that are particularly affected by this Appendix include:

Rule 3.2.4: Cultural Heritage, Historic and Archaeological Sites

Rule 3.2.9: Cultivation

Rule 3.3.1: Te Tai Ao Turoa/Ecological Zone Boundary

Rule 3.3.7: Earthworks

Rule 3.3.11: Roads and Accessways

Rule 3.4.4: Island Character and Amenity – Natural Character

Rule 3.4.6: Wastewater Treatment and Disposal

Rule 3.4.7: Stormwater

Rule 3.4.9: Solid Waste

Rule 3.4.10: Earthworks

Rule 3.4.11: Use and Storage of Hazardous Substances

Rule 3.4.13: Roads and Accessways

Rule 3.4.14: Transportation Activities

Rule 3.4.15: Permitted Activities – Maungaroa

Rule 3.4.16: View Shaft from Tohu o Punui towards Mauao

Rule 3.5.4: Land Use – Standards and Terms, Matters of Control

Rule 3.8: Non-Complying Activities

Notwithstanding the particular reference in these rules to Cultural Heritage, Historic and Archaeological sites or Rule 3.2.4 the Appendix should be consulted in all circumstances where there is the potential to disturb, modify or destroy a site of cultural heritage, historic or archaeological value.

## Glossary

Mana atua	power of deity, Maori god
Ao wairua	spirit world
Waahi tapu	sacred site/place
Puna wai	spring of water
Tohunga	ritual expert
waahi tupuna	place of ancestor
toka	rock, reef
toka mana atua	rock/reef imbued with the power of a deity or Maori god
toka ao wairua	a rock with spiritual powers
toka tipua	rock with a spirit being
atua	deity, Maori god

Index Sheet - Motiti North

Index Sheet - Motiti South

## 1 Waahi Tapu and Sites of Significance (Toka, Rae)

Map Reference	Name
A1	Otungahoro
A2	Marumaru
A3	Oromai Tangata
A4	Moropu
A5	Pu Whatawhata
A6	Motu Puta
A7	Kopu Whakaairi
A8	Te Pito o te Ao
A9	Motu Patu
A10	Ngarara o Horete
A11	Ngamea
A12	Onuku Kino
A13	Ngatoro
A14	Tohu o Punui
A15	Hani
A16	Parehua Upanepane o Matarehua
A17	Toka tapu
A18	Toka Tai
A19	Waitapu
A20	Muritai
A21	Kiripahaka
A22	Muriwai
A23	Tahau
A24	Takahuri
A25	Te Arua
A26	Te Huruhihi o te Ra
A27	Motu Kaha Kaha
A28	Turi Tea
A29	Motu Pa Tiki
A30	Motu Arua

Map Reference	Name
M1	Mohanakenake Pa
M2	Otungahoro Pa
M3	Rangitahua Pa
M4	Oromairoa Ancient Urupa
M5	Tahuapiri Pa
M6	Motu Tara Pa
M7	Te Okapatu Pa
M8	Huna Huna o Toroa Pa
M9	Taumata o Hinewai Pa
M10	Otahinga Pa
M11	Pakira Pa
M12	Whariki Pana Rangaranga Ra Pa
M13	Okaitoro Pa
M14	Te Hura Hihi o Te Ra Pa
M15	Te Rangiahopa Sacred Site
M16	Matakaia Pa
M17	Pungawerewere Pa
M18	Kanaihi Pa
M19	Taumata Ika pa
M20	Matarehua Pa
M21	Rotoharekeke pa
M22	Te Punawera Pa
M23	Te Paamu Pa
M24	Okoronui Pa
M25	Panaturi Pa
M26	Te Rua Karamea Pa
M27	Te Ota Pa
M28	Opaturu Pa
M29	Te Onepu Settlement
M30	Te Ruakopiha
M31	Te Akau
M32	Waingerengere Settlement
M33	Wharekahu Settlement
M34	Horete Settlement
M35	Kawakawa Settlement
M36	Omahine Settlement
M37	Waewae Settlement
M38	Otutairehia Settlement
M39	Parekura Putangi Whenua Settlement
M40	Takapou o kuranui
M41	Wairanaki
M42	Kaakaka kuarua
M43	Maungaroa Identified Cultural Landscape Feature

## 2 Significant Waterways

Map Reference	Stream Name
W1	Hihitana Stream
W2	Parata Stream
W3	Ngutu o te Ika Creek
W4	Waikirikiri Stream
W5	Punakari Stream
W6	Oheiroa Stream
W7	Otawhao Creek
W8	Awaroa Stream
W9	Tataramoa Spring
W10	Waitapu Swamp
W11	Kotare Uira Stream
W12	Otahinga Spring
W13	Manukotare Stream
W14	Paikorikori Creek
W15	Waikorikori Stream
W16	Te Huruhi Stream
W17	Ongateko Creek
W18	Punawerewere Creek
W19	Kanaihi Stream
W20	Wairere Stream
W21	Waikorora Creek
W22	Maungaroa Creek
W23	Te Waewae Creek
W24	Te Kawakawa Stream
W25	Omahine Creek
W26/W26A	Orongongatea Stream
W27	Punawera Stream
W28	Paamu Creek
W29	Okoro Spring
W30	Okoronui Stream
W31	Waingerengere Stream
W32	Wharekahu Creek
W33	Te Poho Stream
W34	Otaramamao Creek


### 3 Archaeological Sites

#### New Zealand Archaeological Association Site Records for Motiti Island

Reference	E Co-ordinate	N Co-ordinate	Description
V14/41	2810700	6388600	Matarehua Pa
V14/42	2812300	6388600	Puwerewere Pa
V14/43	2812600	6390400	Matakatia Pa
V14/44	2812700	6390900	Rangiahopa Pa
V14/45	2813000	6391200	Te Huruhi Pa
V14/46	2813300	6391700	Motukaha Pa
V14/47	2813400	6391800	Wharikipanaranara Pa
V14/48	2813500	6392200	Tahina Pa
V14/49	2813000	6393000	Motutura Pa
V14/50	2812400	6393600	Tahuapiri Pa
V14/51	2812400	6393600	Oromai Pa
V14/52	2812100	6393700	Rangitahua Pa
V14/53	2811600	6394100	Otungahoro Pa
V14/54	2811700	6393400	Ota Pa
V14/55	2812200	6392500	Karioi Pa
V14/56	2811600	6392300	Panaturi Pa
V14/57	2811600	6392300	Orokonui Pa
V14/58	2811100	6391700	Te Rotoharakeke Pa
V14/59	2810800	6389400	Taumataika Pa
V14/170	2811800	6389800	Platform/terrace
V14/171	2813600	6392100	Ditch/bank
V14/172	2811300	6389800	Platform/ovens/terrace
V14/173	2811400	6391700	Ditch and bank fence
V14/174	2811500	6391800	Pa with pits
V14/175	2811600	6391900	Pa with pits
V14/176	2811200	6391700	Pa
V14/177	2811000	6391600	Pa
V14/178	2811800	6393520	Terrace and occupation
V14/179	2811420	6391830	Carved rocks (petroglyphs)
V14/180	2811460	6391800	Occupation
V14/181	2811450	6391510	Pits
V14/182	2812600	6390380	Terraces
V14/183	2813350	6392810	Pa (Headland)
V14/184	2812360	6392860	Pits

## Schedule 1: Waahi Tapu and Sites of Significance (Toka, Rae)

Toka A1

Reference	Name of Site	Location (NZTM)	
A1	Otungahoro	E. 1901534	N. 5832799
<p><b>Zoning:</b> Coastal Marine Area below MHWS</p>		<p>This site is located within the Coastal Marine Area and therefore falls within the jurisdiction of Bay of Plenty Regional Council. Details about this site are included in this Appendix for information only as this site does not fall within the scope of this Plan or the jurisdiction of the Minister of Local Government as territorial authority.</p>	
<p><b>Site Description:</b> Toka of cultural and spiritual significance. Linked to Ahurewa o Marumaru toka.</p>			
<p><b>Site diagram:</b></p>  <p>The site diagram is an aerial photograph showing a coastal area. A red arrow points from a white box labeled 'A1' to a specific location on the coast. The area includes a green field, a rocky shoreline, and the ocean.</p>			



Location map: Toka A1 Otungahoro



Name: Te Mahere o Marumaru (rock) Photo view: North



Photo view: South



Photo view : North

## Toka A2


Reference	Name of Site	Location	
A2	Ahurewa o Marumaru (Te Rikarika rock)	E. 1901501	N. 5827181
<b>Zoning:</b> Coastal Marine Area below MHWS	This site is located within the Coastal Marine Area and therefore falls within the jurisdiction of Bay of Plenty Regional Council. Details about this site are included in this Appendix for information only as this site does not fall within the scope of this Plan or the jurisdiction of the Minister of Local Government as territorial authority.		
<b>Site Description:</b> Toka atua mana. Associated with: Te Maamangi, Koopu whakaairi			
<b>Site diagram:</b> 			




Photo view: West



Te Rikarika. A toka with a concave surface produced by ancestors. When visited in January 2014, this toka was on the beach surface below.

Toka A3

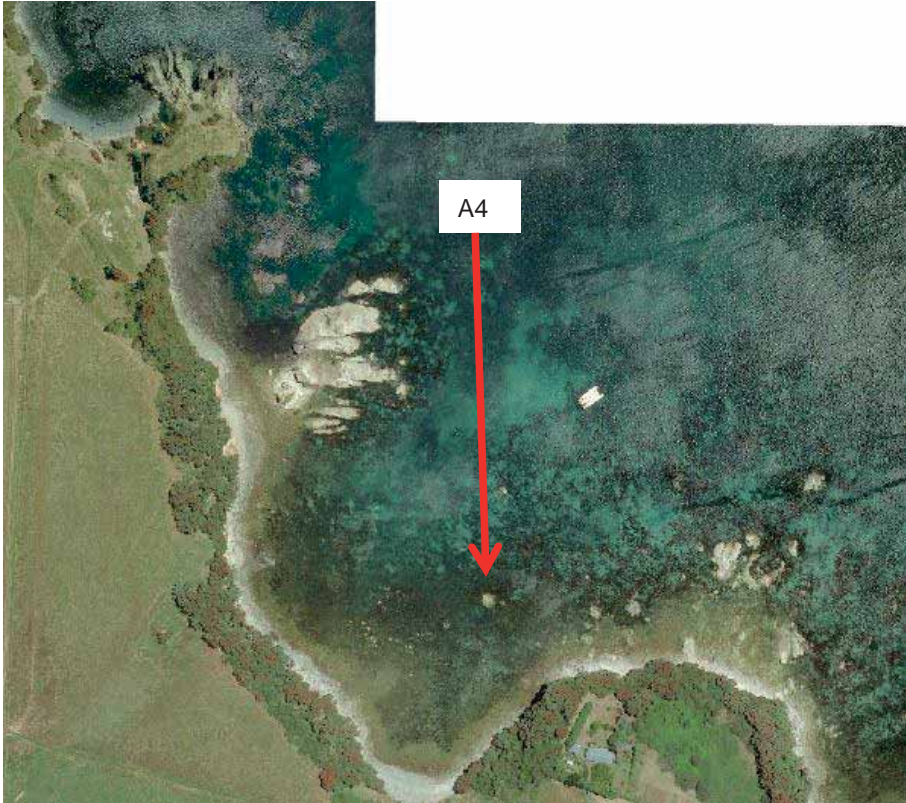
Reference	Name of Site	Location	
A3	Oromai Tangata	E. 1902252	N. 5832279
<p><b>Zoning:</b> Te Tai Ao Turoa/ Ecological Zone</p>	<p><b>Permitted Activity Conditions:</b></p> <p>a) Rule 3.2.4 shall apply.</p> <p><b>Advice Note:</b></p> <p>An Authority under the Historic Places Act (or its successor) is required for the disturbance, modification or destruction of any archaeological site (whether it has been previously recorded or not) within this area.</p>		
<p><b>Site Description:</b></p> <p>Large Cultural rock formation on the foreshore below urupa on the west side. Important as a kaitiaki (guardian protector) of whole territory of Motiti island (including both land and sea). Associated with Oromai urupa</p>			
<p><b>Site diagram:</b></p>  <p>The site diagram is an aerial photograph showing a coastal area. A red arrow points from a white box labeled 'A3' to a specific location on the foreshore, which is a large cultural rock formation. The surrounding area includes green fields, a road, and a body of water.</p>			




Omai tangata



## Toka A4


Reference	Name of Site	Location	
A4	Toka o Moropu	E.1902484	N. 5831900
<p><b>Zoning:</b> Coastal Marine Area below MHWS</p>	<p>This site is located within the Coastal Marine Area and therefore falls within the jurisdiction of Bay of Plenty Regional Council. Details about this site are included in this Appendix for information only as this site does not fall within the scope of this Plan or the jurisdiction of the Minister of Local Government as territorial authority.</p>		
<p><b>Site Description:</b></p> <p>Rock in the Tumu Bay. Toka atua mana.</p>			
<p><b>Site diagram:</b></p>  <p>The site diagram is an aerial photograph showing a coastal area. A red arrow points from a white box labeled 'A4' to a specific rock formation in the water. The surrounding area includes a beach, some buildings, and green vegetation.</p>			

Toka A5

Reference	Name of Site	Location	
A5	Toka a Puwhatawhata	E. 1902657	N. 5831925
<p><b>Zoning:</b> Coastal Marine Area below MHWS</p>	<p>This site is located within the Coastal Marine Area and therefore falls within the jurisdiction of Bay of Plenty Regional Council. Details about this site are included in this Appendix for information only as this site does not fall within the scope of this Plan or the jurisdiction of the Minister of Local Government as territorial authority.</p>		
<p><b>Site Description:</b> Cultural and spiritual observation platform for rituals.</p>			
<p><b>Site diagram:</b></p>  <p>The site diagram is an aerial photograph showing a coastal area. A red arrow points from a white box labeled 'A5' to a specific location on the coast. The area is characterized by green vegetation, a sandy beach, and a rocky coastline. The water is a deep blue-green color.</p>			



Toka A6

Reference	Name of Site	Location	
A6	Motu Puta	E. 1904336	N. 5830844
<p><b>Zoning:</b> Te Tai Ao Turoa/ Ecological Zone</p>	<p><b>Permitted Activity Conditions:</b></p> <p>a) Rule 3.2.4 shall apply.</p> <p><b>Advice Note:</b></p> <p>An Authority under the Historic Places Act (or its successor) is required for the disturbance, modification or destruction of any archaeological site (whether it has been previously recorded or not) within this area.</p>		
<p><b>Site Description:</b></p> <p>Toka atua mana. Cultural and spiritual observation platform associated with the ancestor Maui kiki whiro patoa. Associated with: Koopu whakaairi</p>			
<p><b>Site diagram:</b></p> 			



View facing west towards the land

## Toka A7


Reference	Name of Site	Location	
A7	Koopu whakaairi	E. 1901958	N. 5830962
<p><b>Zoning:</b> Te Tai Whenua/ Rural Zone</p>	<p><b>Permitted Activity Conditions:</b></p> <ol style="list-style-type: none"> <li>a) Activities permitted in Table 3.1 may be undertaken within the area defined.</li> <li>b) Where disturbance, modification or destruction of the surface of the land occurs in conjunction with a permitted activity the following rules shall apply:               <ol style="list-style-type: none"> <li>1. A cultural expert recognised as being an expert for the identified site shall be consulted before any proposed activity is undertaken to determine whether cultural monitoring is required.</li> <li>2. Where recommended by the cultural expert cultural monitoring of the identified area shall be undertaken while the activity is being implemented, and</li> <li>3. Any recommendations resulting from the cultural monitoring that are relevant to the actual or potential effects of the activity on the cultural values of the site shall be provided to the Territorial Authority in writing and shall be implemented.</li> <li>4. Where cultural monitoring is not recommended a letter endorsed by the cultural expert stating that no cultural monitoring is required shall be provided to the Territorial Authority.</li> </ol> </li> </ol> <p><b>Advice Note:</b></p> <ol style="list-style-type: none"> <li>1. An Authority under the Historic Places Act (or its successor) is required for the disturbance, modification or destruction of any archaeological site (whether it has been previously recorded or not) within this area.</li> <li>2. For clarification, permitted activities that do not result in disturbance, modification or destruction of the surface of the land are not subject to Rule 3.2.4(a).</li> </ol>		
<p><b>Site Description:</b></p> <p>Toka atua mana. Cultural and spiritual observation platform.</p> <p>Associated with: Te Pito o Te Ao, Te Maamangi, Ahurewa o Marumaru, Motu Puta, Motunau, Maketu, Ngahutu o te Rangi, Maamangi</p>			

**Land Information:** Motiti BD38

**Site diagram:**



Photo view: South West



Koopu whakaairi and Te Pito o Te Ao.

Photo view: West

Toka A8

Reference	Name of Site	Location	
A8	Te Pito o Te Ao	E. 1901958	N. 5830962
<p><b>Zoning:</b> Te Tai Whenua/ Rural Zone</p>	<p><b>Permitted Activity Conditions:</b></p> <ul style="list-style-type: none"> <li>a) Activities permitted in Table 3.1 may be undertaken within the area defined.</li> <li>b) Where disturbance, modification or destruction of the surface of the land occurs in conjunction with a permitted activity the following rules shall apply:               <ul style="list-style-type: none"> <li>1. A cultural expert recognised as being an expert for the identified site shall be consulted before any proposed activity is undertaken to determine whether cultural monitoring is required.</li> <li>2. Where recommended by the cultural expert cultural monitoring of the identified area shall be undertaken while the activity is being implemented, and</li> <li>3. Any recommendations resulting from the cultural monitoring that are relevant to the actual or potential effects of the activity on the cultural values of the site shall be provided to the Territorial Authority in writing and shall be implemented.</li> <li>4. Where cultural monitoring is not recommended a letter endorsed by the cultural expert stating that no cultural monitoring is required shall be provided to the Territorial Authority.</li> </ul> </li> </ul> <p><b>Advice Note:</b></p> <ul style="list-style-type: none"> <li>1. An Authority under the Historic Places Act (or its successor) is required for the disturbance, modification or destruction of any archaeological site (whether it has been previously recorded or not) within this area.</li> <li>2. For clarification, permitted activities that do not result in disturbance, modification or destruction of the surface of the land are not subject to Rule 3.2.4(a).</li> </ul>		
<p><b>Site Description:</b></p> <p>Cultural and spiritual observation platform for rituals. Associated with Te Koopu Whakaairi.</p>			
<p><b>Land Information:</b> Motiti BD38</p>			
<p><b>Site diagram:</b></p>			



Toka A9



Reference	Name of Site	Location	
A9	Mairoa Tangata	E. 1901443	N. 5830981
<p><b>Zoning:</b></p> <p>Te Tai Ao Turoa / Ecological Zone</p>	<p><b>Permitted Activity Conditions:</b></p> <p>a) Rule 3.2.4 shall apply.</p> <p><b>Advice Note:</b></p> <p>An Authority under the Historic Places Act (or its successor) is required for the disturbance, modification or destruction of any archaeological site (whether it has been previously recorded or not) within this area.</p>		
<p><b>Site Description:</b></p> <p>Toka kaitiaki of Te Rere o Waingerengere area.</p>			
<p><b>Site diagram:</b></p>  <p>The site diagram is an aerial photograph showing a coastal area. On the left, there is a body of water with a rocky shoreline. To the right, there is a green, vegetated area with some buildings and a road. A red arrow points from a white box labeled 'A9' to a specific spot on the shoreline where the water meets the land.</p>			



Photo view: North East

## Toka A10

Reference	Name of Site	Location	
A10	Ngarara o Horete and Te Rii o Te Ra	E. 1901873 E. 1901873	N. 5830657 N. 5830657
<b>Zoning:</b> Te Tai Ao Turoa/ Ecological Zone	<b>Permitted Activity Conditions:</b> a) Rule 3.2.4 shall apply.  <b>Advice Note:</b>  An Authority under the Historic Places Act (or its successor) is required for the disturbance, modification or destruction of any archaeological site (whether it has been previously recorded or not) within this area.		
<b>Site Description:</b>  Toka atua mana. Cultural and spiritual observation and ritual area.  Northern Southern boundary marker associated to Ariki Te Hapu. Associated places: Okoronui, Kawakawa arua, Te Huruhi			
<b>Site diagram:</b>  			



Ngarara o Horete




Te Rii o Te Ra



Te Rii o Te Ra and Horete Alignment obstructed by a boundary fence

## Toka A11

Reference	Name of Site	Location	
A11 (V14/179)	Te Ringa Moko Papaki o Tutairehia	(A) E. 1901150	N. 5830343
<b>Zoning:</b> Coastal Marine Area below MHWS	This site is located within the Coastal Marine Area and therefore falls within the jurisdiction of Bay of Plenty Regional Council. Details about this site are included in this Appendix for information only as this site does not fall within the scope of this Plan or the jurisdiction of the Minister of Local Government as territorial authority.		
<b>Site Description:</b>  Toka ao wairua – rocks of high spiritual and cultural significance. Associated places: Te Kawakawa (Omahine).			
<b>Site diagram:</b>  			




Photo view: South - (3 linked rocks of Te Ringa Moko Papaki o Tutairehia shown in photos below)



Ngamea with spiral designs – whaikairo. (A)



Puwhero Mairoa (B)



Toka C associated with A and B.



Mata Koikoi aa Taputapu – was a rock of Te Ringa Moko Papaki o Tutairehia and was removed from the beach.

Toka A12



Reference	Name of Site	Location	
A12	Onuku Kino	E. 1900588	N. 5830426
<p><b>Zoning:</b> Coastal Marine Area below MHWS</p>	<p>This site is located within the Coastal Marine Area and therefore falls within the jurisdiction of Bay of Plenty Regional Council. Details about this site are included in this Appendix for information only as this site does not fall within the scope of this Plan or the jurisdiction of the Minister of Local Government as territorial authority.</p>		
<p><b>Site Description:</b> Toka mana atua – cultural site for Maori atua. Te haruharu o nuku kino ki te moana o pu maomao.</p>			
<p><b>Site diagram:</b></p> <div style="text-align: center;"> <p>A12</p>  </div>			



Photo View: West

## Toka A13

Reference	Name of Site	Location	
A13	Ngatoro	E. 1900672	N. 5829342
<b>Zoning:</b> Te Tai Ao Turoa/ Ecological Zone	<b>Permitted Activity Conditions:</b> a) Rule 3.2.4 shall apply.  <b>Advice Note:</b>  An Authority under the Historic Places Act (or its successor) is required for the disturbance, modification or destruction of any archaeological site (whether it has been previously recorded or not) within this area.		
<b>Site Description:</b>  Te ao ngarere - vessel for ao wairua (spiritual realm). Associated places: Rangiahopa and Mauao.			
<b>Site diagram:</b> 			

## Toka A14

Reference	Name of Site	Location	
A14	Tohu o Punui	E. 1902123	N. 5829413
<p><b>Zoning:</b> Te Tai Whenua/ Rural Zone</p>	<p><b>Permitted Activity Conditions:</b></p> <ol style="list-style-type: none"> <li>a) Activities permitted in Table 3.1 may be undertaken within the area defined.</li> <li>b) Where disturbance, modification or destruction of the surface of the land occurs in conjunction with a permitted activity the following rules shall apply:               <ol style="list-style-type: none"> <li>1. A cultural expert recognised as being an expert for the identified site shall be consulted before any proposed activity is undertaken to determine whether cultural monitoring is required.</li> <li>2. Where recommended by the cultural expert cultural monitoring of the identified area shall be undertaken while the activity is being implemented, and</li> <li>3. Any recommendations resulting from the cultural monitoring that are relevant to the actual or potential effects of the activity on the cultural values of the site shall be provided to the Territorial Authority in writing and shall be implemented.</li> <li>4. Where cultural monitoring is not recommended a letter endorsed by the cultural expert stating that no cultural monitoring is required shall be provided to the Territorial Authority.</li> </ol> </li> </ol> <p><b>Advice Notes:</b></p> <ol style="list-style-type: none"> <li>1. An Authority under the Historic Places Act (or its successor) is required for the disturbance, modification or destruction of any archaeological site (whether it has been previously recorded or not) within this area.</li> <li>2. For activities undertaken in the vicinity of Toka A14 refer also to Rule 3.4.15, Permitted Activities – Maungaroa and Rule and Rule 3.4.16, View Shaft from Tohu o Punui (A14)</li> </ol>		
<p><b>Site Description:</b></p> <p>Atamira o Te Tohu o Punui. Cultural and spiritual observation platform for ritual and seasonal activity.</p> <p>Associated places: Mauao, Maketu.</p>			



Site diagram:





Photo view: From Tohu o Punui west towards Mauao during the Ra hupeke.

Toka A15

Reference	Name of Site	Location	
A15	Hani	E. 1900711	N. 5827735
<b>Zoning:</b> Coastal Marine Area below MHWS		This site is located within the Coastal Marine Area and therefore falls within the jurisdiction of Bay of Plenty Regional Council. Details about this site are included in this Appendix for information only as this site does not fall within the scope of this Plan or the jurisdiction of the Minister of Local Government as territorial authority.	
<b>Site Description:</b> Rock off-shore from Wairere Bay. Toka mana atua.			
<b>Site diagram:</b> <div style="text-align: center;">     </div> <p style="text-align: center;">Hani - view north from Matarehua.</p>			

Toka A16


Reference	Name of Site	Location	
A16	Parehua Upanepane o Matarehua	E. 1900592	N. 5827153
<b>Zoning:</b> Te Tai Ao Turoa/ Ecological Zone	<b>Permitted Activity Conditions:</b> a) Rule 3.2.4 shall apply.  <b>Advice Note:</b>  An Authority under the Historic Places Act (or its successor) is required for the disturbance, modification or destruction of any archaeological site (whether it has been previously recorded or not) within this area.		
<b>Site Description:</b>  Pa on Taumaihi Island. Important burial place of Te Hapu and his son Roropukai. Pa of Ngatoroirangi.			
<b>Site diagram:</b>   <p data-bbox="646 1661 976 1688">Photo – Motiti Avocadoes Ltd.</p>			

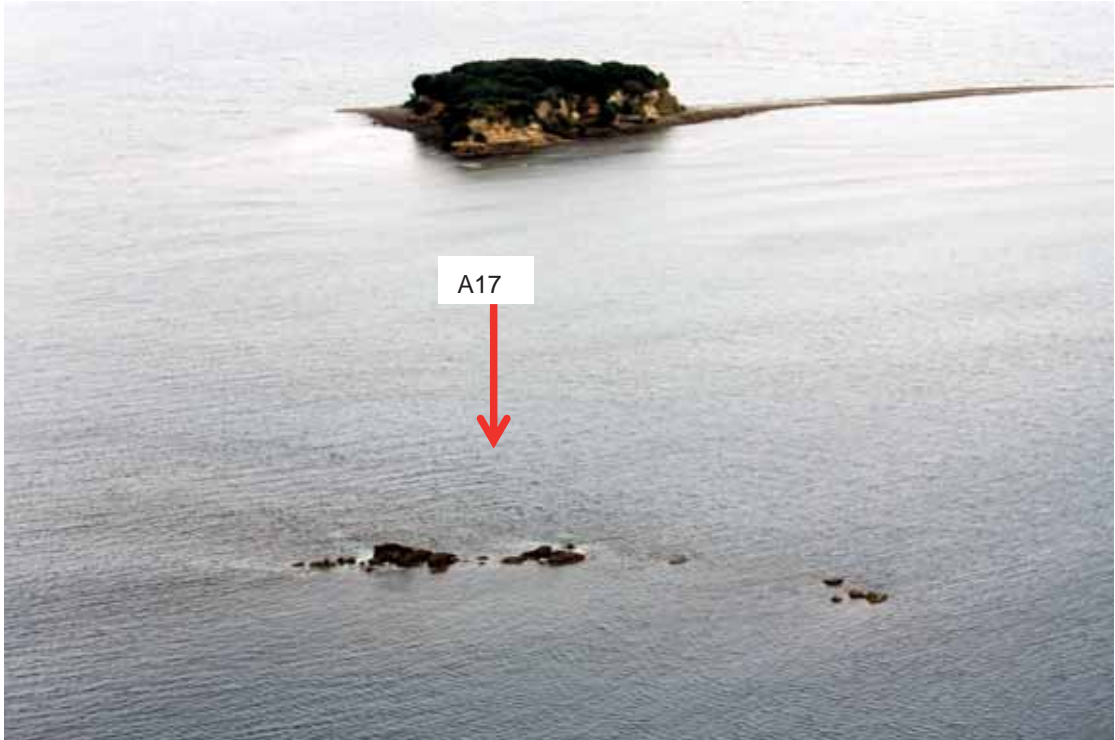


Photo View: South from Matarehua




Eastern side of Taumaihi Island.


## Toka A17

Reference	Name of Site	Location	
A17	Toka Tapu	E. 1901394	N. 5826938
<b>Zoning:</b> Coastal Marine Area below MHWS	This site is located within the Coastal Marine Area and therefore falls within the jurisdiction of Bay of Plenty Regional Council. Details about this site are included in this Appendix for information only as this site does not fall within the scope of this Plan or the jurisdiction of the Minister of Local Government as territorial authority.		
<b>Site Description:</b> Toka rere wairua, toka mana atua - toka of Maori spirits and gods.			
<b>Site diagram:</b> 			




Toka A18

Reference	Name of Site	Location	
A18	Tokatai	E. 1901532	N. 5828014
<p><b>Zoning:</b> Te Tai Ao Turoa/ Ecological Zone</p>	<p><b>Permitted Activity Conditions:</b></p> <p>a) Rule 3.2.4 shall apply.</p> <p><b>Advice Note:</b></p> <p>An Authority under the Historic Places Act (or its successor) is required for the disturbance, modification or destruction of any archaeological site (whether it has been previously recorded or not) within this area.</p>		
<p><b>Site Description:</b></p> <p>Toka here – toka Tauranga waka. Canoe anchorage area.</p>			
<p><b>Site diagram:</b></p>  <p>The photograph shows a wide expanse of water in the foreground. In the middle ground, a small, dark rock protrudes from the water. A red arrow points directly down to this rock. The background features a low, rocky cliff with some green vegetation on top, under a clear sky.</p>			



Toka A19

Reference	Name of Site	Location	
A19	Waitapu	E. 1902367	N. 5830731
<p><b>Zoning:</b> Te Tai Ao Turoa/ Ecological Zone</p>	<p><b>Permitted Activity Conditions:</b></p> <p>a) Rule 3.2.4 shall apply.</p> <p><b>Advice Note:</b></p> <p>An Authority under the Historic Places Act (or its successor) is required for the disturbance, modification or destruction of any archaeological site (whether it has been previously recorded or not) within this area.</p>		
<p><b>Land Information:</b> Motiti B9, Motiti B8, Motiti B7</p>			
<p><b>Site Description:</b></p> <p>Waahi tapu, Waro - Ngati Te Hapu wetland/swamp burial ground. Nga rere o wairua Haa o te wai ki nui, Haa o te wai ki roa, Haa o te wai ki Pumamao.</p>			
<p><b>Site diagram:</b></p>  <p>The site diagram is an aerial photograph showing a large green field. A red arrow points from a white box labeled 'A19' to a specific area within the field, which appears to be a wetland or swampy area. The surrounding area includes some buildings and roads.</p>			



Waahi tapu area.



Photo view North

## Toka A20



Reference	Name of Site	Location	
A20	Muritai	E. 1901510	N. 5832152
<b>Zoning:</b> Coastal Marine Area below MHWS	This site is located within the Coastal Marine Area and therefore falls within the jurisdiction of Bay of Plenty Regional Council. Details about this site are included in this Appendix for information only as this site does not fall within the scope of this Plan or the jurisdiction of the Minister of Local Government as territorial authority.		
<b>Site Description:</b> Toka tipua, toka mana atua. Highly significant cultural spiritual sacred rock.			
<b>Site diagram:</b>  <p>The site diagram is an aerial photograph showing a coastal area. A red arrow points from a white box labeled 'A20' to a specific location on the shoreline. The area is characterized by a mix of green grass, brown earth, and a rocky beach area. The ocean is visible on the left side of the image.</p>			



Photo view north of toka at low tide.

Toka A21

Reference	Name of Site	Location	
A21	Tahau	E. 1901534	N. 5832120
<p><b>Zoning:</b> Coastal Marine Area below MHWS</p>	<p>This site is located within the Coastal Marine Area and therefore falls within the jurisdiction of Bay of Plenty Regional Council. Details about this site are included in this Appendix for information only as this site does not fall within the scope of this Plan or the jurisdiction of the Minister of Local Government as territorial authority.</p>		
<p><b>Site Description:</b></p> <p>Cultural and spiritual observation platform.</p> <p>Associated toka: Muriwai, Takahuri, Horete, Tohu o Punui and Mauao</p>			
<p><b>Site diagram:</b></p> <p style="text-align: right;">A21</p> 			



Tahau – Photo view: East

Toka A22


Reference	Name of Site	Location	
A22	Muriwai	E. 1901534	N. 5832120
<p><b>Zoning:</b> Te Tai Ao Turoa/ Ecological Zone</p>	<p><b>Permitted Activity Conditions:</b></p> <p>a) Rule 3.2.4 shall apply.</p> <p><b>Advice Note:</b></p> <p>An Authority under the Historic Places Act (or its successor) is required for the disturbance, modification or destruction of any archaeological site (whether it has been previously recorded or not) within this area.</p>		
<p><b>Site Description:</b></p> <p>Cultural and spiritual observation platform. Associated toka: Tahau, Mauao</p>			
<p><b>Site diagram:</b></p>  <p>The image is an aerial photograph showing a coastline. On the left, there is a rocky beach area. A red arrow points from a white box labeled 'A22' to a specific spot on the beach. To the right of the beach is a green grassy field with a dirt path and a small white building.</p>			



Photo view: South

Toka A23



Reference	Name of Site	Location	
A23	Kiripahaka	E. 1901534	N. 5832120
<p><b>Zoning:</b> Te Tai Ao Turoa/ Ecological Zone</p>	<p><b>Permitted Activity Conditions:</b></p> <p>a) Rule 3.2.4 shall apply.</p> <p><b>Advice Note:</b></p> <p>An Authority under the Historic Places Act (or its successor) is required for the disturbance, modification or destruction of any archaeological site (whether it has been previously recorded or not) within this area.</p>		
<p><b>Site Description:</b></p> <p>Cultural and spiritual observation platform for rituals, Wairanaki.</p>			
<p><b>Site diagram:</b></p> 			



Photo view: North


Toka A24

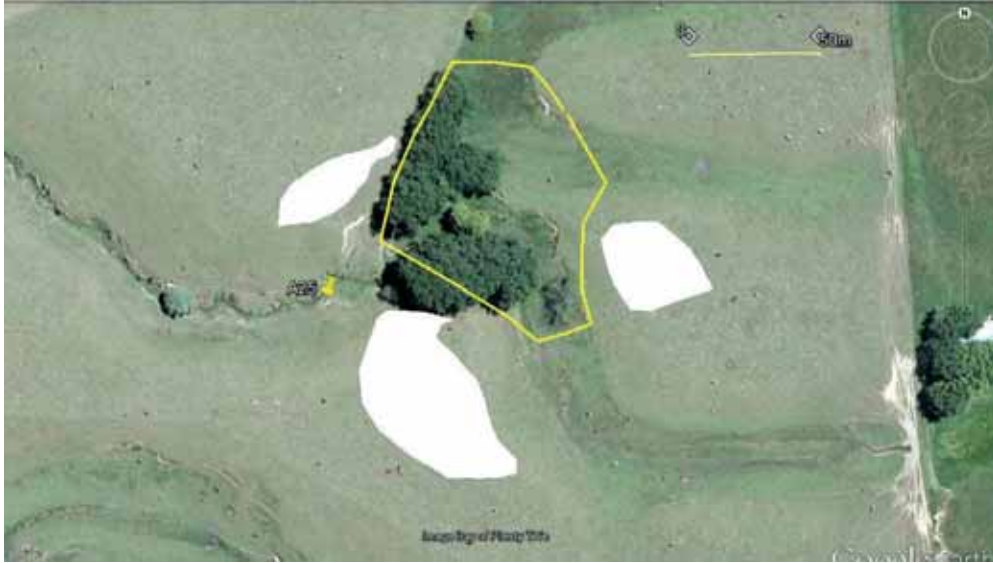
Reference	Name of Site	Location	
A24	Takahuri	E. 1901384	N. 5832064
<p><b>Zoning:</b> Coastal Marine Area below MHWS</p>	<p>This site is located within the Coastal Marine Area and therefore falls within the jurisdiction of Bay of Plenty Regional Council. Details about this site are included in this Appendix for information only as this site does not fall within the scope of this Plan or the jurisdiction of the Minister of Local Government as territorial authority.</p>		
<p><b>Site Description:</b></p> <p>Cultural and spiritual observation platform. Associated with Tahau</p>			
<p><b>Site diagram:</b></p>  <p>The site diagram is an aerial photograph showing a coastline. On the left, there is a rocky beach area. A red arrow points from a white box labeled 'A24' to a specific spot in the shallow water near the shore. To the right of the water is a green grassy area with a dirt path and a small white building.</p>			



Takahuri - looking south-west from shore.

Toka A25

Reference	Name of Site	Location	
A25 (see M36)	Te Arua	E. 1901508	N. 5830052
<b>Zoning:</b> Te Tai Ao Turoa/ Ecological Zone	<b>Permitted Activity Conditions:</b> a) Rule 3.2.4 shall apply.  <b>Advice Note:</b>  An Authority under the Historic Places Act (or its successor) is required for the disturbance, modification or destruction of any archaeological site (whether it has been previously recorded or not) within this area.		
<b>Site Description:</b>  Cultural and spiritual observation platform for rituals. Also a north/south boundary marker in the area of Te Kawakawa and associated with the ancestor Te Hapu. Associated with: Okoronui, Horete, Te Huruhi			
<b>Site diagram:</b>  			





Waahi tapu and kainga of Omahine (see M36).




Close view of toka

## Rae (Headland) A26

Reference	Name of Site	Location	
A26	Te Huruhihi o te Ra	E. 1902541	N. 5830107
<b>Zoning:</b> Te Tai Ao Turoa/ Ecological Zone	<b>Permitted Activity Conditions:</b> a) Rule 3.2.4 shall apply.  <b>Advice Note:</b>  An Authority under the Historic Places Act (or its successor) is required for the disturbance, modification or destruction of any archaeological site (whether it has been previously recorded or not) within this area.		
<b>Site Description:</b>  He rae mo nga rohe tangata me nga wairua. A headland marker for people (boundary) and ao wairua. Associated with the ancestor Te Hapu. Associated with: Okoronui, Kawakawa arua, Horete.			
<b>Site diagram:</b>   <p>The site diagram is an aerial photograph showing a coastal area. A red arrow points from a white box labeled 'A26' to a specific location on the shoreline, which is a headland marker. The surrounding area includes green fields, a road, and a body of water.</p>			




Toka A27

Reference	Name of Site	Location	
A27	Motukahakaha	E. 1903500	N. 5830134
<p><b>Zoning:</b> Te Tai Ao Turoa/ Ecological Zone</p>	<p><b>Permitted Activity Conditions:</b></p> <p>a) Rule 3.2.4 shall apply.</p> <p><b>Advice Note:</b></p> <p>An Authority under the Historic Places Act (or its successor) is required for the disturbance, modification or destruction of any archaeological site (whether it has been previously recorded or not) within this area.</p>		
<p><b>Site Description:</b></p> <p>Toka ao wairua. Associated with the twin sons of Tiki Uru and Uru te Ngangana, the tuatara and the pipiwharuroa (Shining Cuckoo).</p>			
<p><b>Site diagram:</b></p>  <p>The site diagram is an aerial photograph showing a coastal area. A red arrow points from a white box labeled 'A27' to a specific location on the coast. The area includes green fields, a road, and a body of water.</p>			




Toka A28

Reference	Name of Site	Location	
A28	Turi Tea	E. 1902634	N. 5829301
<p><b>Zoning:</b> Te Tai Ao Turoa/ Ecological Zone</p>	<p><b>Permitted Activity Conditions:</b></p> <p>a) Rule 3.2.4 shall apply.</p> <p><b>Advice Note:</b></p> <p>An Authority under the Historic Places Act (or its successor) is required for the disturbance, modification or destruction of any archaeological site (whether it has been previously recorded or not) within this area.</p>		
<p><b>Site Description:</b></p> <p>Toka ao wairua. Cultural and spiritual observation and ritual area. Associated with Motu Pa Tiki.</p>			
<p><b>Site diagram:</b></p>  <p>The site diagram is an aerial photograph showing a coastal landscape. In the foreground, there is a rocky shoreline with waves breaking. A red arrow points from a white box labeled 'A28' to a specific rocky outcrop on the shore. The background consists of rolling green hills and fields, with a line of trees separating the land from the water.</p>			

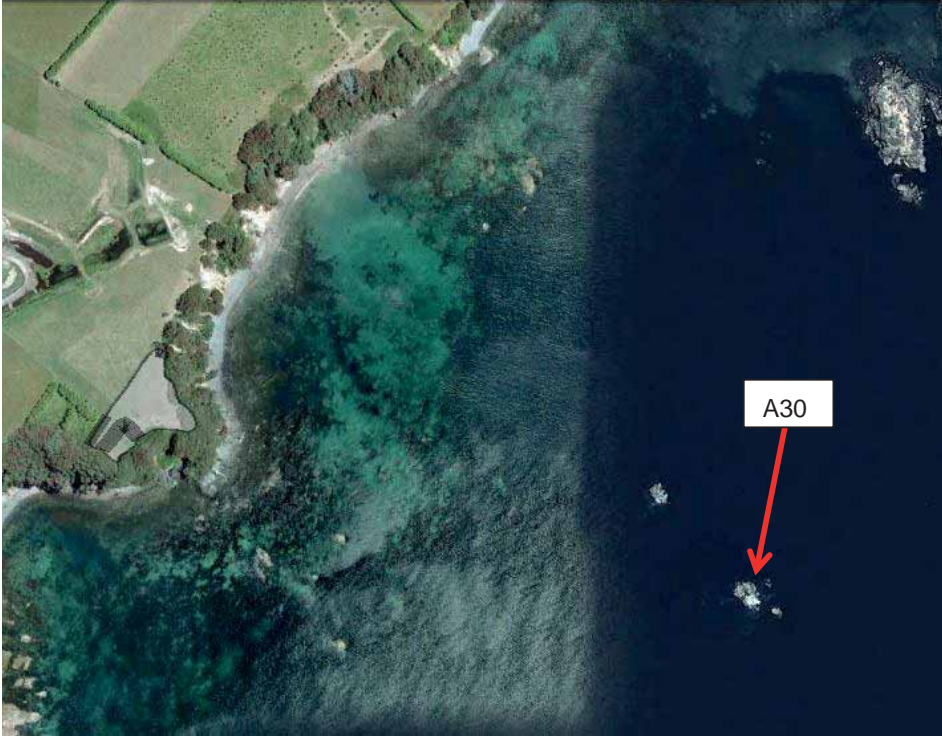


Toka A29


Reference	Name of Site	Location	
A29	Motu Pa Tiki	E. 1902630	N. 5829178
<p><b>Zoning:</b> Te Tai Ao Turoa/ Ecological Zone</p>	<p><b>Permitted Activity Conditions:</b></p> <p>a) Rule 3.2.4 shall apply.</p> <p><b>Advice Note:</b></p> <p>An Authority under the Historic Places Act (or its successor) is required for the disturbance, modification or destruction of any archaeological site (whether it has been previously recorded or not) within this area.</p>		
<p><b>Site Description:</b></p> <p>Toka ao wairua. Cultural and spiritual observation and ritual area. Associated with Turi Tea, Whakaari and Moutohora.</p>			
<p><b>Site diagram:</b></p>  <p>The site diagram is an aerial photograph showing a coastal landscape. A red arrow points from a white box labeled 'A29' to a small, rocky island or peninsula in the water. The surrounding area consists of green fields, a dense line of trees, and a rocky coastline meeting the sea.</p>			

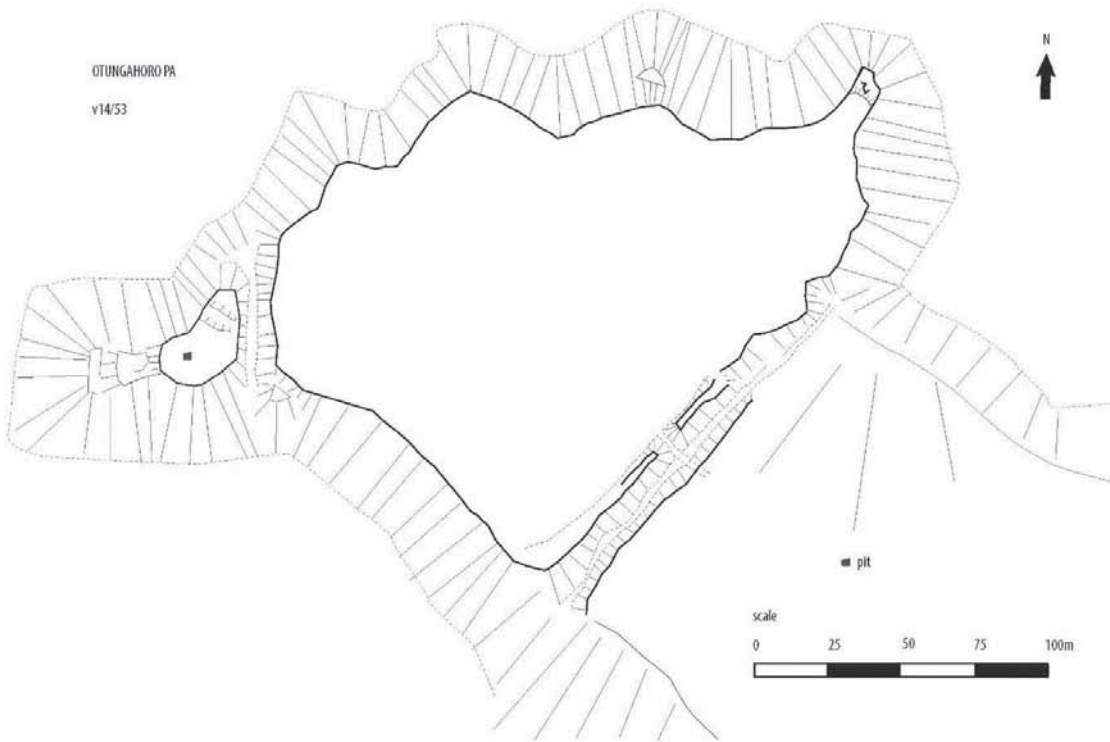


## Toka A30

Reference	Name of Site	Location	
A30	Motu Arua	(a) E. 1903360 (b) E. 1903265	(a) N. 5829676 (b) N. 5829772
<p><b>Zoning:</b> Coastal Marine Area below MHWS</p>	<p>This site is located within the Coastal Marine Area and therefore falls within the jurisdiction of Bay of Plenty Regional Council. Details about this site are included in this Appendix for information only as this site does not fall within the scope of this Plan or the jurisdiction of the Minister of Local Government as territorial authority.</p>		
<p><b>Site Description:</b></p> <p>Toka ao wairua (spiritual world). Cultural and spiritual observation platform. Associated with: Huruhi, Waewae</p>			
<p><b>Site diagram</b></p>  <p>The site diagram is an aerial photograph showing a coastline. On the left, there are green fields and a road. The water is dark blue, with a lighter green area near the shore. A red arrow points from a white box labeled 'A30' to a small white object in the water.</p>			


## Waahi tapu, Waahi tupuna M1

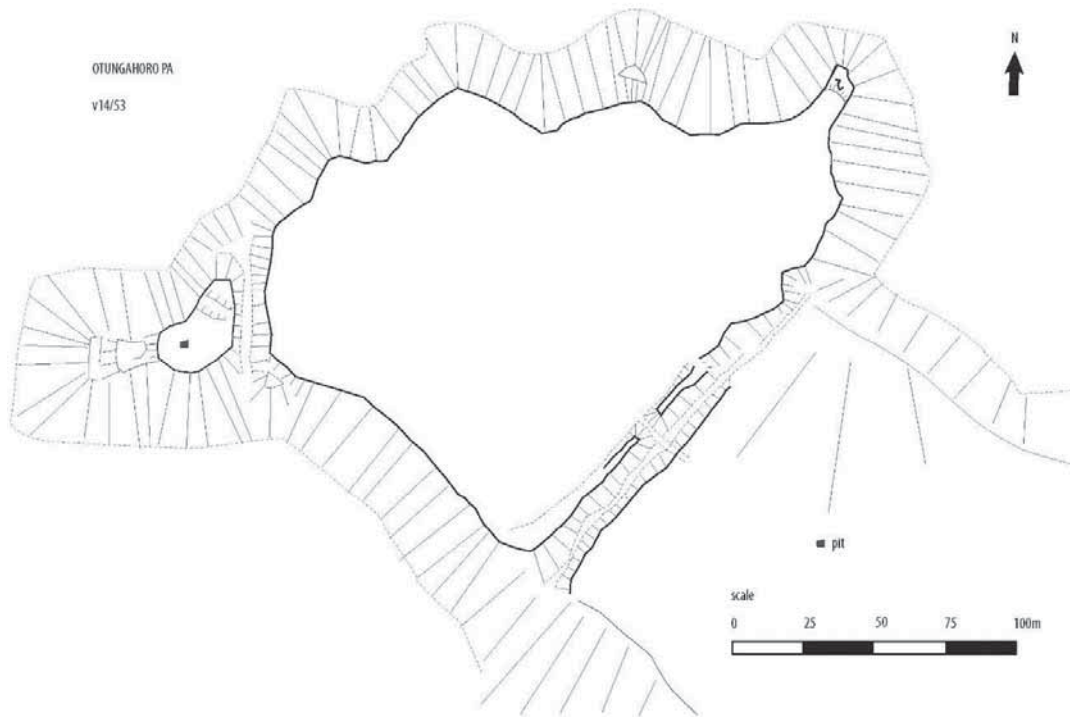
Reference	Name of Site	Location	
M1 (Part of V14/53)	Mohanakenake Pa	E. 1901283	N. 5832654
<b>Zoning:</b>  Te Tai Ao Turoa/ Ecological Zone	<b>Permitted Activity Conditions:</b>  a) Rule 3.2.4 shall apply.  <b>Advice Note:</b>  1. An Authority under the Historic Places Act (or its successor) is required for the disturbance, modification or destruction of any archaeological site (whether it has been previously recorded or not) within this area.  2. For clarification, permitted activities that do not result in disturbance, modification or destruction of the surface of the land are not subject to Rule 3.2.4(a).		
<b>Site Description:</b> Significant pa of Ngati Te Uru hapu and their Whanau Apanui relatives. Early 19 <sup>th</sup> century occupied by Te Ahikaiata and Ngati Makerewai hapu.  Part of Otungahoro Pa V14/53. Ditch and bank and terraces on north-west end of Motiti.			
<b>Land Information:</b> Motiti North E6B			
<b>Site diagram:</b>  			



Plan of Otungahoro pa.


## Waahi tapu, Waahi tupuna M2

Reference	Name of Site	Location	
M2 V14/53	Otungahoro Pa	E. 1901431	N. 5832679
<b>Zoning:</b> Te Tai Ao Turoa/ Ecological Zone	<b>Permitted Activity Conditions:</b>  (c) Rule 3.2.4 shall apply.  <b>Advice Note:</b>  1. An Authority under the Historic Places Act (or its successor) is required for the disturbance, modification or destruction of any archaeological site (whether it has been previously recorded or not) within this area.  2. For clarification, permitted activities that do not result in disturbance, modification or destruction of the surface of the land are not subject to Rule 3.2.4(a).		
<b>Site Description:</b> First occupied by the Ngati Pau hapu who resided in the northern section of Motiti. The pa was first built by Ngati Te Uru hapu and their Ngati Pukenga and Whanau Apanui kin. Occupied later by Te Kehukehu and Ngati Makerewai tribe. Tribal gathering area of Te Patuwai, Waitaha and their allies Ngati Maruahaira (Ngati Whakahemo) and Ngati Pukenga.			
<b>Land Information:</b> Motiti North E6B			
<b>Site diagram:</b>  <div style="text-align: center;"> <p>Otungahoro Pa</p>  </div>			



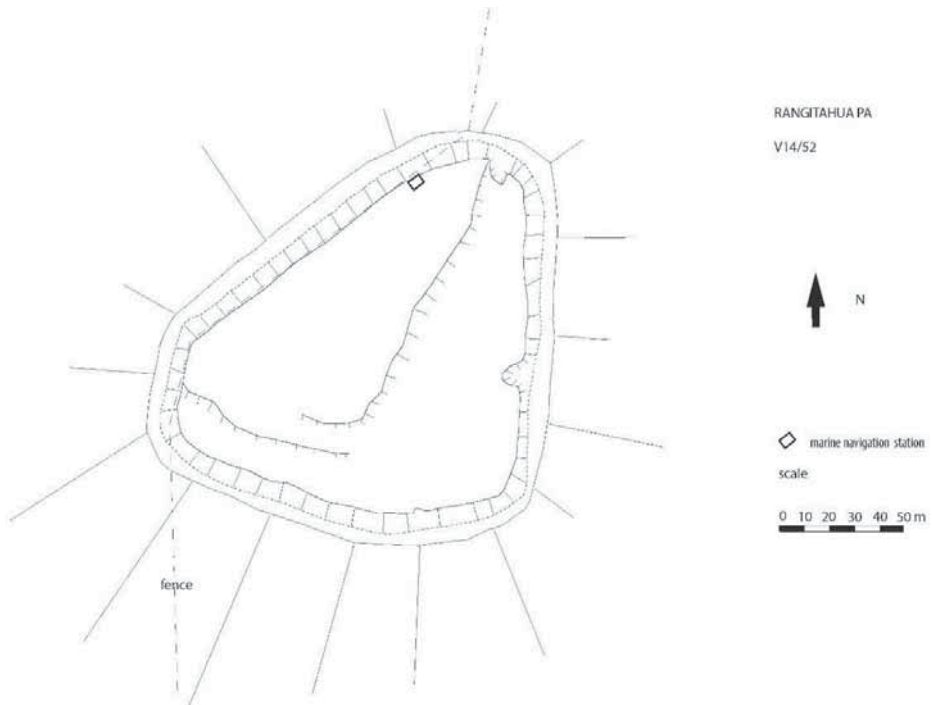
Plan of Otungahoro Pa

Waahi tapu, Waahi tupuna M3

Reference	Name of Site	Location	
M3 (Part of V14/52)	Rangitahua Pa	E. 1901859	N. 5832293
<b>Zoning:</b> Te Tai Ao Turoa/ Ecological Zone	<b>Permitted Activity Conditions:</b>  (d) Rule 3.2.4 shall apply.  <b>Advice Note:</b>  1. An Authority under the Historic Places Act (or its successor) is required for the disturbance, modification or destruction of any archaeological site (whether it has been previously recorded or not) within this area.  2. For clarification, permitted activities that do not result in disturbance, modification or destruction of the surface of the land are not subject to Rule 3.2.4(a).		
<b>Site Description:</b> Built by Te Patuwai hapu in preparation for the Hauwhenua battle against allied forces of Ngaiterangi. Earlier years used as an urupa (cemetery) an epidemic occurred in the mid-1700s when many children died and were buried in a mass grave alongside those leaders who tried in vain to stem the problem. Highly significant spiritual site / waahi tapu.			
<b>Land Information:</b> Pt Motiti North E9			
<b>Site diagram:</b> 			



Rangitahua Pa image 1943




Plan of Rangitahua Pa



View north of Rangitahua pa.

## Waahi tapu, Waahi tupuna M4

Reference	Name of Site	Location	
M4 (Part of V14/51)	Oromairoa Urupa (Pa)	E. 1902250	N. 5832217
<b>Zoning:</b> Te Tai Ao Turoa/ Ecological Zone	<b>Permitted Activity Conditions:</b> a) Rule 3.2.4 shall apply.  <b>Advice Note:</b>  An Authority under the Historic Places Act (or its successor) is required for the disturbance, modification or destruction of any archaeological site (whether it has been previously recorded or not) within this area.		
<b>Site Description:</b>  Location of significant burial chamber of ancestors. A pa site was built by the Ngati Pau hapu and abandoned. Area set aside for an urupa for Te Patuwai hapu by Native Land Court in 1895.			
<b>Land Information:</b> Motiti North			
<b>Site diagram:</b>   <p>The site diagram is an aerial photograph showing a coastal area. A red arrow points to a specific location on the shoreline, which is labeled 'M4'. The area is surrounded by water and green vegetation.</p>			




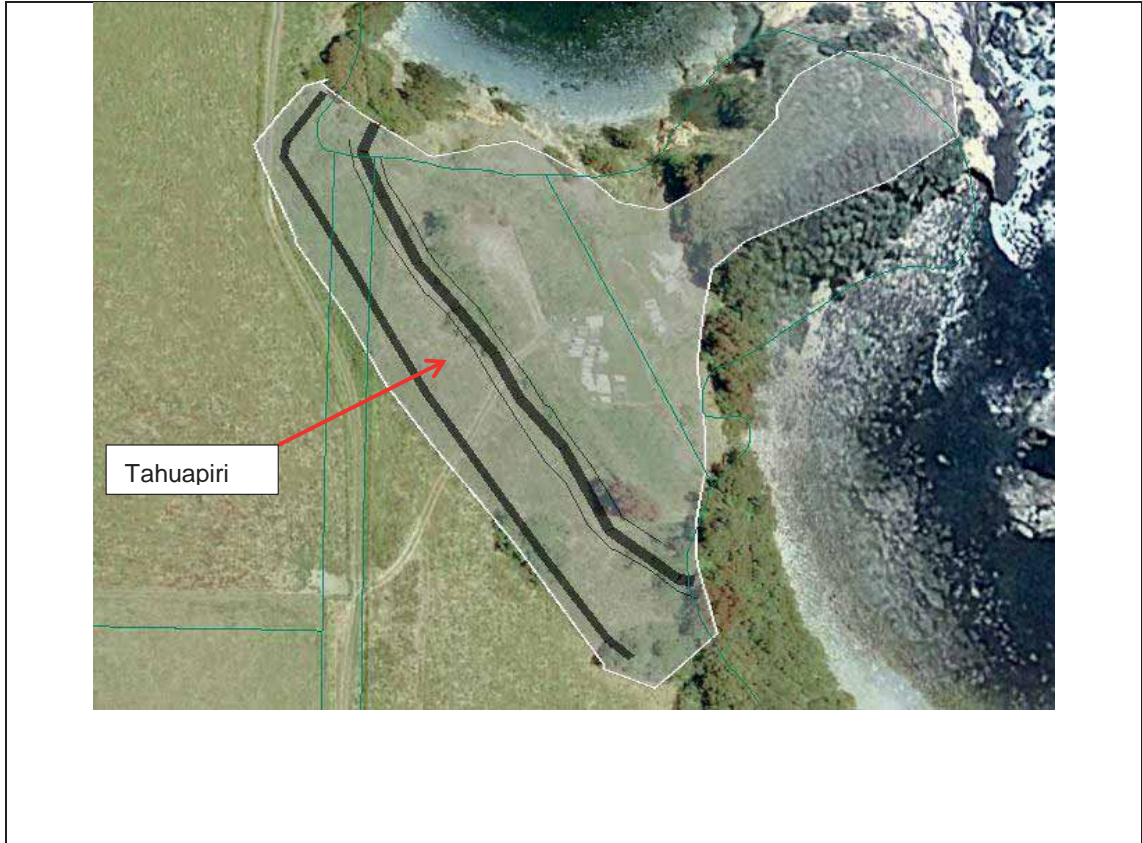
Urupa use confined to area of inner ditch and bank of pa.




Aerial image 1943

Waahi tapu, Waahi tupuna M5

Reference	Name of Site	Location	
M5 (Part of V14/50)	Tahuapiri Pa	E. 1902175	N. 5832189
<b>Zoning:</b> Te Tai Ao Turoa/ Ecological Zone	<b>Permitted Activity Conditions:</b> a) Rule 3.2.4 shall apply.  <b>Advice Note:</b>  An Authority under the Historic Places Act (or its successor) is required for the disturbance, modification or destruction of any archaeological site (whether it has been previously recorded or not) within this area.		
<b>Site Description:</b> Pa site built by Ngati Pau hapu of north Motiti later re-built and occupied by the Ngati Takahanga hapu of south Motiti. Pa on headland			
<b>Land Information:</b> Motiti North E2, Motiti B Roadway, Motiti North D7.			
<b>Site diagram:</b>  <p>The site diagram is an aerial photograph showing a coastal area. A red arrow points to a specific site labeled 'M5' on a headland. The surrounding area includes green fields, a road, and the ocean.</p>			




Waahi tapu, Waahi tupuna M6

Reference	Name of Site	Location	
M6 (Part of V14/49)	Motutara Pa	E. 1902819	N. 5831672
<b>Zoning:</b> Te Tai Ao Turoa/ Ecological Zone	<b>Permitted Activity Conditions:</b> a) Rule 3.2.4 shall apply.  <b>Advice Note:</b>  An Authority under the Historic Places Act (or its successor) is required for the disturbance, modification or destruction of any archaeological site (whether it has been previously recorded or not) within this area.		
<b>Site Description:</b> Pa built by Ngati Pau hapu occupied later by Ngati Takahanga hapu.  Rae o motu tara ko te tuatara ki te hihi o te ra (The headland of Motutara, is the spine/backbone of the rising sun or sun rays).			
<b>Land Information:</b> Motiti North C7B2B			
<b>Site diagram:</b> 			




Area of Motutara pa.

## Waahi tapu, Waahi tupuna M7

Reference	Name of Site	Location	
M7 (Part of V14/183)	Te Okapatu Pa	E. 1903079	N. 5831384
<b>Zoning:</b> Te Tai Ao Turoa/ Ecological Zone	<b>Permitted Activity Conditions:</b> a) Rule 3.2.4 shall apply.  <b>Advice Note:</b>  An Authority under the Historic Places Act (or its successor) is required for the disturbance, modification or destruction of any archaeological site (whether it has been previously recorded or not) within this area.		
<b>Site Description:</b> Pa built for prominent chief of the Ngati Ruaroa hapu and his Ngati Awa followers. Later occupied by Ngati Kauwaewera hapu.			
<b>Land Information:</b> Motitii North C5			
<b>Site diagram:</b>  <p>The site diagram is an aerial photograph showing a coastal area. A red arrow points from a white box labeled 'M7' to a specific location on the coast. The area is characterized by green fields, a road, and a rocky coastline with some vegetation. The site M7 is located near the water's edge, surrounded by a mix of greenery and rocky terrain.</p>			




Waahi tapu, Waahi tupuna M8


Reference	Name of Site	Location	
M8 (Part of V14/183)	Huna Huna o Toroa Pa	E. 1903274	N. 5831346
<b>Zoning:</b> Te Tai Ao Turoa/ Ecological Zone	<b>Permitted Activity Conditions:</b> a) Rule 3.2.4 shall apply.  <b>Advice Note:</b>  An Authority under the Historic Places Act (or its successor) is required for the disturbance, modification or destruction of any archaeological site (whether it has been previously recorded or not) within this area.		
<b>Site Description:</b> Pa built by Ngati Ruaroa hapu and their Ngati Awa relatives refer to a proverb; nga manu ohorere o te hunahuna o toroa, migrating birds that never return.			
<b>Land Information:</b> Motiti North C3			
<b>Site diagram:</b>  <p data-bbox="570 1751 1052 1780">Nga manu Ohorere o te Hunahuna o Toroa</p>			



Waahi tapu, Waahi tupuna M9


Reference	Name of Site	Location	
M9	Taumata o Hinewai Pa	E. 1900622	N. 5827985
<p><b>Zoning:</b> Te Tai Ao Turoa/ Ecological Zone</p>	<p><b>Permitted Activity Conditions:</b></p> <p>a) Rule 3.2.4 shall apply.</p> <p><b>Advice Note:</b></p> <p>An Authority under the Historic Places Act (or its successor) is required for the disturbance, modification or destruction of any archaeological site (whether it has been previously recorded or not) within this area.</p>		
<p><b>Site Description:</b> Pa built and occupied by the Ngati Takahanga hapu named the pa in an acknowledgement of their ancestor Hinewai from Waitaha a Hei tribe.</p>			
<p><b>Land Information:</b> Motiti North C3</p>			
<p><b>Site diagram:</b></p>  <p style="text-align: center;">Taumata o Hinewai</p>			

Waahi tapu, Waahi tupuna M10

Reference	Name of Site	Location	
M10 (Part of V14/48)	Otahinga Pa	E. 1903304	N. 5830820
<b>Zoning:</b> Te Tai Ao Turoa/ Ecological Zone	<b>Permitted Activity Conditions:</b> a) Rule 3.2.4 shall apply.  <b>Advice Note:</b>  An Authority under the Historic Places Act (or its successor) is required for the disturbance, modification or destruction of any archaeological site (whether it has been previously recorded or not) within this area.		
<b>Site Description:</b> Pa built by the Ngati Ruaroa and Ngati Pau hapu later occupied by the Ngati Kauwaewera and Ngati Uru hapu..			
<b>Land Informaton:</b> Motiti North C2			
<b>Site diagram:</b>  <p style="text-align: center;">Otahinga Marere Whenua</p>			




## Waahi tapu, Waahi tupuna M11

Reference	Name of Site	Location	
M11 (Part of V14/171)	Pakira Pa	E. 1903397	N. 5830693
<b>Zoning:</b> Te Tai Ao Turoa/ Ecological Zone	<b>Permitted Activity Conditions:</b> a) Rule 3.2.4 shall apply.  <b>Advice Note:</b>  An Authority under the Historic Places Act (or its successor) is required for the disturbance, modification or destruction of any archaeological site (whether it has been previously recorded or not) within this area.		
<b>Site Description:</b>  Pa built by Ngati Ruaroa hapu as an observation post later occupied by Ngai Kauwaewera hapu.			
<b>Land Information:</b> Motiti North C2			
<b>Site diagram:</b>  <p>The site diagram is an aerial photograph showing a coastal area with a mix of green fields and brownish patches. A red arrow points from a white box labeled 'M11' to a specific location on the right side of the image, near a body of water.</p>			




Waahi tapu, Waahi tupuna M12

Reference	Name of Site	Location	
M12 (Part of V14/47)	Whariki Pana Rangaranga Ra Pa	E. 1903192	N. 5830454
<b>Zoning:</b> Te Tai Ao Turoa/ Ecological Zone	<b>Permitted Activity Conditions:</b> a) Rule 3.2.4 shall apply.  <b>Advice Note:</b>  An Authority under the Historic Places Act (or its successor) is required for the disturbance, modification or destruction of any archaeological site (whether it has been previously recorded or not) within this area.		
<b>Site Description:</b> Pa built by the eponymous ancestor and Ariki Te Hapu and son Manu Tuhira of Ngati Ruaroa hapu later occupied by Ngati Pau and Ngati Makerewai hapu.			
<b>Land Information:</b> Motiti North C2			
<b>Site diagram:</b> 			



Area of pa


## Waahi tapu, Waahi tupuna M13

Reference	Name of Site	Location	
M13 (also V14/46)	Okaitoro Pa	E. 1903112	N. 5830272
<b>Zoning:</b> Te Tai Ao Turoa/ Ecological Zone	<b>Permitted Activity Conditions:</b> a) Rule 3.2.4 shall apply.  <b>Advice Note:</b>  An Authority under the Historic Places Act (or its successor) is required for the disturbance, modification or destruction of any archaeological site (whether it has been previously recorded or not) within this area.		
<b>Site Description:</b> Pa built by Ngati Ruaroa hapu for the eponymous ancestor Ariki Te Hapu, pa occupied later by his grandson Taiwhanake of Ngati Pau hapu.  Ko okaitoro kia te puketapu o motukorapa, <i>Motukorapa ridge has been transformed into a Pa site.</i>			
<b>Land Information:</b> Motiti North C1			
<b>Site diagram:</b> 			




Plan of pa

Waahi tapu, Waahi tupuna M14

Reference	Name of Site	Location	
M14 (Part of V14/45)	Te Hura Hihi O Te Ra Pa	E. 1902752	N. 5829822
<b>Zoning:</b> Te Tai Ao Turoa/ Ecological Zone	<b>Permitted Activity Conditions:</b> a) Rule 3.2.4 shall apply.  <b>Advice Note:</b>  An Authority under the Historic Places Act (or its successor) is required for the disturbance, modification or destruction of any archaeological site (whether it has been previously recorded or not) within this area.		
<b>Site Description:</b> Pa built by ancestors Pateruha and Paterangi grandsons of eponymous Ariki Te Hapu under Ngati Ruaroa hapu later occupied by descendants of Ngati Pau hapu.			
<b>Land Information:</b> Lot 1 DPS 78765			
<b>Site diagram:</b>  <p style="text-align: center;">Ko maranga mai te hurui hihi o te ra</p>			


## Waahi tapu, Waahi tupuna M15

Reference	Name of Site	Location	
M15 (also V14/44)	Te Rangiahopa Pa	E. 1902570	N. 5829551
<b>Zoning:</b> Te Tai Ao Turoa/ Ecological Zone	<b>Permitted Activity Conditions:</b> a) Rule 3.2.4 shall apply.  <b>Advice Note:</b> An Authority under the Historic Places Act (or its successor) is required for the disturbance, modification or destruction of any archaeological site (whether it has been previously recorded or not) within this area.		
<b>Site Description:</b> Pa consist of two sections, the first section is an urupa. The second section of the pa was built by descendants of the Waitaha a Hei people the original tribe of the island. This pa was later occupied by Ngati Tutonu followed by Ngati Makerewai hapu.  Rerenga wairua o te rangi a hopa o tu ngatoro ko poutukiterangi te rae o mau ao, <i>Spiritual pathway that links to Ngatoro and connects to Mount Mauao to the three stars of Egypt.</i>			
<b>Land Information:</b> Motiti A2A			
<b>Site diagram:</b>  <p>The site diagram is an aerial photograph showing a coastal area. A red arrow points from a white box labeled 'M15' to a specific location on the coast. The area is a mix of green fields and dark, forested land near the water's edge.</p>			



Plan of pa


## Waahi tapu, Waahi tupuna M16

Reference	Name of Site	Location	
M16 (Part of V14/43)	Matakaia Pa	E. 1902428	N. 5829031
<b>Zoning:</b> Te Tai Ao Turoa/ Ecological Zone	<b>Permitted Activity Conditions:</b> a) Rule 3.2.4 shall apply.  <b>Advice Note:</b>  An Authority under the Historic Places Act (or its successor) is required for the disturbance, modification or destruction of any archaeological site (whether it has been previously recorded or not) within this area.		
<b>Site Description:</b> Significant area used for spiritual rituals and a later period occupied by Ngati Tutonu hapu who abandoned the settlement and pa.			
<b>Land Information:</b> Motiti A3B1C			
<b>Site diagram:</b>  <p data-bbox="646 1724 976 1751">Ko matakaia nga hono wairua</p>			



Plan of pa


Waahi tapu, Waahi tupuna M17

Reference	Name of Site	Location	
M17 (Part of V14/42)	Pungawerewere Pa	E. 1902092	N. 5828580
<b>Zoning:</b> Te Tai Ao Turoa/ Ecological Zone	<b>Permitted Activity Conditions:</b> a) Rule 3.2.4 shall apply.  <b>Advice Note:</b>  An Authority under the Historic Places Act (or its successor) is required for the disturbance, modification or destruction of any archaeological site (whether it has been previously recorded or not) within this area.		
<b>Site Description:</b> Significant area used by the first ancestors for their spiritual rituals. The pa was built by the ancestor Tutonu and his Ngati Te Hapu people and Waitaha kin.			
<b>Land Information:</b> Motiti A3B2			
<b>Site diagram:</b>  <p>The site diagram is an aerial photograph showing a coastal area. A red arrow points from a white box labeled 'M17' to a specific location on the shoreline, which is a small, elevated area with some vegetation and structures, likely the Pungawerewere Pa. The surrounding area consists of green fields and a body of water to the right.</p>			



Plan of pa

## Waahi tapu, Waahi tupuna M18

Reference	Name of Site	Location	
M18 (also V14/170)	Kanaihi Pa	E. 1901571	N. 5828414
<b>Zoning:</b> Te Tai Ao Turoa/ Ecological Zone	<b>Permitted Activity Conditions:</b> a) Rule 3.2.4 shall apply.  <b>Advice Note:</b>  An Authority under the Historic Places Act (or its successor) is required for the disturbance, modification or destruction of any archaeological site (whether it has been previously recorded or not) within this area.		
<b>Site Description:</b> Early Pa sites built by Waitaha a Hei tribe one of the first tribes who occupied the island, later occupied by Ngati Tutonu hapu and their Ngati Pukenga kin of the mainland.  Te ih te mana o te kana ih, <i>Spiritual ceremonial rituals to remove the demons at the rising of the morning sun.</i>			
<b>Land Information:</b> Lot 3 DPS 78765			
<b>Site diagram:</b>  <p>The site diagram is an aerial photograph showing a coastal area with a red arrow pointing to a site labeled M18. The site is located on a narrow strip of land between the sea and a larger area of green fields. The arrow points to a small, light-colored area that appears to be the site of the Kanaihi Pa.</p>			



Plan of pa

## Waahi tapu, Waahi tupuna M19



Reference	Name of Site	Location	
M19 (also V14/59)	Taumata ika Pa	E. 1900622	N. 5827985
<b>Zoning:</b> Te Tai Ao Turoa/ Ecological Zone	<b>Permitted Activity Conditions:</b> a) Rule 3.2.4 shall apply.  <b>Advice Note:</b> An Authority under the Historic Places Act (or its successor) is required for the disturbance, modification or destruction of any archaeological site (whether it has been previously recorded or not) within this area.		
<b>Site Description:</b> Pa site built by a prominent leader of Ngati Te Hapu and his Waitaha kin, later occupied by Ngati Tutonu and their kin from Ngaiterangi and Ngati Pikiāo of the mainland. The latter period occupied by Ngati Makerewai , Ngati Takahanga and their kin Whanau a Te Rawahirua of Ngaitauwhao.  Kua eke panuku te taunga o mata ika, <i>Schooling fish have arrived to their final destiny.</i>			
<b>Land Information:</b> Lot 5 DPS 78765			
<b>Site diagram:</b> 			




Image © 2014 DigitalGlobe  
Image Bay of Plenty TAs

Plan of pa

Waahi tapu, Waahi tupuna M20

Reference	Name of Site	Location	
M20 (V14/41)	Matarehua Pa	E. 1900520	N. 5827186
<p><b>Zoning:</b> Te Tai Ao Turoa/ Ecological Zone</p>	<p><b>Permitted Activity Conditions:</b></p> <p>a) Rule 3.2.4 shall apply.</p> <p><b>Advice Note:</b></p> <p>An Authority under the Historic Places Act (or its successor) is required for the disturbance, modification or destruction of any archaeological site (whether it has been previously recorded or not) within this area.</p>		
<p><b>Site Description:</b> Pa site built by high priest of Te Arawa waka and his Omairangi people that continued down to the Waitaha a Hei tribe. Later occupied by the Ngati Te Hapu, Ngati Tutonu Ngati Makerewai and their Whanau a Te Rawahirua (Tauwhao) kin and Ngaitauwhao.</p> <p>Nga whetu o te mata o rehua ki te whenua o ng parehua upanepane, <i>Spiritual star (Matarehua) shines over the land of the ancient people.</i></p>			
<p><b>Land Information:</b> Lot 6 DPS 78765</p>			
<p><b>Site diagram:</b></p>  <p>Matarehua (Taumaihi Island). Image – Motiti Avacadoes Ltd.</p>			

## Waahi tapu, Waahi tupuna M21

Reference	Name of Site	Location	
M21 (also V14/58, 176, 177)	Rotoharakeke Pa	E 1900880	N 5830353
<b>Zoning:</b> Te Tai Ao Turoa/ Ecological Zone	<b>Permitted Activity Conditions:</b> a) Rule 3.2.4 shall apply.  <b>Advice Note:</b>  An Authority under the Historic Places Act (or its successor) is required for the disturbance, modification or destruction of any archaeological site (whether it has been previously recorded or not) within this area.		
<b>Site Description:</b> Significant settlement area for the first ancestors. Pa site first built by the ancestors of Waitaha a Hei tribe, later years reconstructed by Ngati Te Hapu tribes and a layer period Te Whanau a Te Rawahirua (Tauwhao) and Ngaitauwhao.  Okaitoro o tutairehia ki te roto harekeke, <i>Entwine the spiritual lands into the physical world.</i>			
<b>Site diagram:</b>  			




The three pa of Rotoharakeke



Aerial image 1943


Waahi tapu, Waahi tupuna M22

Reference	Name of Site	Location	
M22 (also V14/174)	Te Punawera Pa	E. 1901402	N. 5830519
<b>Zoning:</b> Te Tai Ao Turoa/ Ecological Zone	<b>Permitted Activity Conditions:</b> a) Rule 3.2.4 shall apply.  <b>Advice Note:</b> An Authority under the Historic Places Act (or its successor) is required for the disturbance, modification or destruction of any archaeological site (whether it has been previously recorded or not) within this area.		
<b>Site Description:</b> One of the earlier pa first built by Ngati Tutonu and their Waitaha kin, later occupied by Ngati Kauwaewera and Ngati Pukenga their mainland kin.  Nga kirikiri wera o te punawera, <i>Warm sandy waters that follow from beneath the settlements.</i>			
<b>Land Information:</b> Lot 1 DPS 78765			
<b>Site diagram:</b> 			



Plan of pa

## Waahi tapu, Waahi tupuna M23

Reference	Name of Site	Location	
M23 (also V14/175)	Te Paamu Pa	E. 1901348	N. 5830398
<b>Zoning:</b> Te Tai Ao Turoa/ Ecological Zone	<b>Permitted Activity Conditions:</b> a) Rule 3.2.4 shall apply.  <b>Advice Note:</b>  An Authority under the Historic Places Act (or its successor) is required for the disturbance, modification or destruction of any archaeological site (whether it has been previously recorded or not) within this area.		
<b>Site Description:</b> Pa site built by Ngati Tutonu and Ngati Kauwaewera and their Ngati Pukenga mainland kin to protect a traditional boundary.			
<b>Land Information:</b> Lot 1 DPS 78765			
<b>Site diagram:</b>   <p>The site diagram is an aerial photograph showing a coastal area. A red arrow points from a white box labeled 'M23' to a small rectangular structure on the shoreline. The area is a mix of green fields, brownish soil, and blue water.</p>			



Plan of pa

Waahi tapu, Waahi tupuna M24

Reference	Name of Site	Location	
M24 (also V14/57)	Okoronui Pa	E. 1901416	N. 5830920
<p><b>Zoning:</b> Te Tai Ao Turoa/ Ecological Zone (Pa area)</p> <p>Te Tai Whenua/Rural Zone (Settlement area)</p>	<p><b>Permitted Activity Conditions:</b></p> <p>In the Te Tai Ao Turoa/Ecological Zone:</p> <p>a) Rule 3.2.4 shall apply.</p> <p>In the Te Tai Whenua/Rural Zone:</p> <p>b) Activities permitted in Table 3.1 may be undertaken within the area defined.</p> <p>c) Where disturbance, modification or destruction of the surface of the land occurs in conjunction with a permitted activity the following rules shall apply:</p> <ol style="list-style-type: none"> <li>1. A cultural expert recognised as being an expert for the identified site shall be consulted before any proposed activity is undertaken to determine whether cultural monitoring is required.</li> <li>2. Where recommended by the cultural expert cultural monitoring of the identified area shall be undertaken while the activity is being implemented, and</li> <li>3. Any recommendations resulting from the cultural monitoring that are relevant to the actual or potential effects of the activity on the cultural values of the site shall be provided to the Territorial Authority in writing and shall be implemented.</li> <li>4. Where cultural monitoring is not recommended a letter endorsed by the cultural expert stating that no cultural monitoring is required shall be provided to the Territorial Authority.</li> </ol> <p><b>Advice Note:</b></p> <ol style="list-style-type: none"> <li>1. An Authority under the Historic Places Act (or its successor) is required for the disturbance, modification or destruction of any archaeological site (whether it has been previously recorded or not) within this area.</li> <li>2. For clarification, permitted activities that do not result in disturbance, modification or destruction of the surface of the land are not subject to Rule 3.2.4(a).</li> </ol>		
<p><b>Land Informaton:</b> Motiti B19A</p>			


**Site Description:** Pa and associated settlement area. Pa built by ancestor Te Ikamanihi and his Ngati Tutonu relatives when he was exiled from the eastern end of the island and he sought refuge with his Ngati Pau kin. He lived under the protection of his mainland kin Ngati Pikiao of Te Arawa and Ngati Maru of Hauraki.


**Site diagram:**



Plan of Okoronui pa and settlement.

## Waahi tapu, Waahi tupuna M25

Reference	Name of Site	Location	
M25 (also V14/56)	Panaturi Pa	E. 1901321	N. 5830985
<b>Zoning:</b> Te Tai Ao Turoa/ Ecological Zone	<b>Permitted Activity Conditions:</b> a) Rule 3.2.4 shall apply.  <b>Advice Note:</b> An Authority under the Historic Places Act (or its successor) is required for the disturbance, modification or destruction of any archaeological site (whether it has been previously recorded or not) within this area.		
<b>Site Description:</b> Significant site used by the ancient ancestors as an area of ceremonial ritual. Pa site built as part of the defence structure that connects to Okoronui Pa.  Panaturi links to Tu Whakaairi rock.			
<b>Land Information:</b> Motiti B19A			
<b>Site diagram:</b>  <p>The site diagram is an aerial photograph showing a coastal area. A red arrow points from a white box labeled 'M25' to a specific location on the shoreline. The area includes water, a rocky shore, and some vegetation and buildings inland.</p>			



## Waahi tapu, Waahi tupuna M26

Reference	Name of Site	Location	
M26	Te Rua Karamea Pa	E. 1901672	N. 5831189
<p><b>Zoning:</b> Te Tai Ao Turoa/ Ecological Zone</p> <p>Te Tai Whenua/Rural Zone</p>	<p><b>Permitted Activity Conditions:</b></p> <p>In the Te Tai Ao Turoa/Ecological Zone:</p> <p>a) Rule 3.2.4 shall apply.</p> <p>In the Te Tai Whenua/Rural Zone:</p> <p>b) Activities permitted in Table 3.1 may be undertaken within the area defined.</p> <p>c) Where disturbance, modification or destruction of the surface of the land occurs in conjunction with a permitted activity the following rules shall apply:</p> <ol style="list-style-type: none"> <li>1. A cultural expert recognised as being an expert for the identified site shall be consulted before any proposed activity is undertaken to determine whether cultural monitoring is required.</li> <li>2. Where recommended by the cultural expert cultural monitoring of the identified area shall be undertaken while the activity is being implemented, and</li> <li>3. Any recommendations resulting from the cultural monitoring that are relevant to the actual or potential effects of the activity on the cultural values of the site shall be provided to the Territorial Authority in writing and shall be implemented.</li> <li>4. Where cultural monitoring is not recommended a letter endorsed by the cultural expert stating that no cultural monitoring is required shall be provided to the Territorial Authority.</li> </ol> <p><b>Advice Note:</b></p> <ol style="list-style-type: none"> <li>1. An Authority under the Historic Places Act (or its successor) is required for the disturbance, modification or destruction of any archaeological site (whether it has been previously recorded or not) within this area.</li> <li>2. For clarification, permitted activities that do not result in disturbance, modification or destruction of the surface of the land are not subject to Rule 3.2.4(a).</li> </ol>		

**Site Description:** One of the earlier pa built by ancestor Wakaeke and his Ngati Pau hapu alongside his Ngati Awa, Ngati Maruahaira (Ngati Whakahemo) mainland kin.

Named for its rich red soil. Associated settlement: Te Poho.

**Land Information:** Pt Motiti B18


**Site diagram:**





Photo 1957


## Waahi tapu, Waahi tupuna M27


Reference	Name of Site	Location	
M27	Ota Pa	E.1901479	N.5831968
<b>Zoning:</b> Te Tai Ao Turoa/ Ecological Zone	<b>Permitted Activity Conditions:</b> a) Rule 3.2.4 shall apply.  <b>Advice Note:</b>  An Authority under the Historic Places Act (or its successor) is required for the disturbance, modification or destruction of any archaeological site (whether it has been previously recorded or not) within this area.		
<b>Site Description:</b>  Pa site built by the ancestor Te Ahoaho and his Ngati Tutonu hapu. Built near the cliff edge.  Significance: pa site built and used during the Hauwhenua battle. Associated pa, Rangitahua pa			
<b>Land Information:</b> Motiti North E4			
<b>Site diagram:</b>  			



Plan of pa.

## Waahi tapu, Waahi tupuna M28

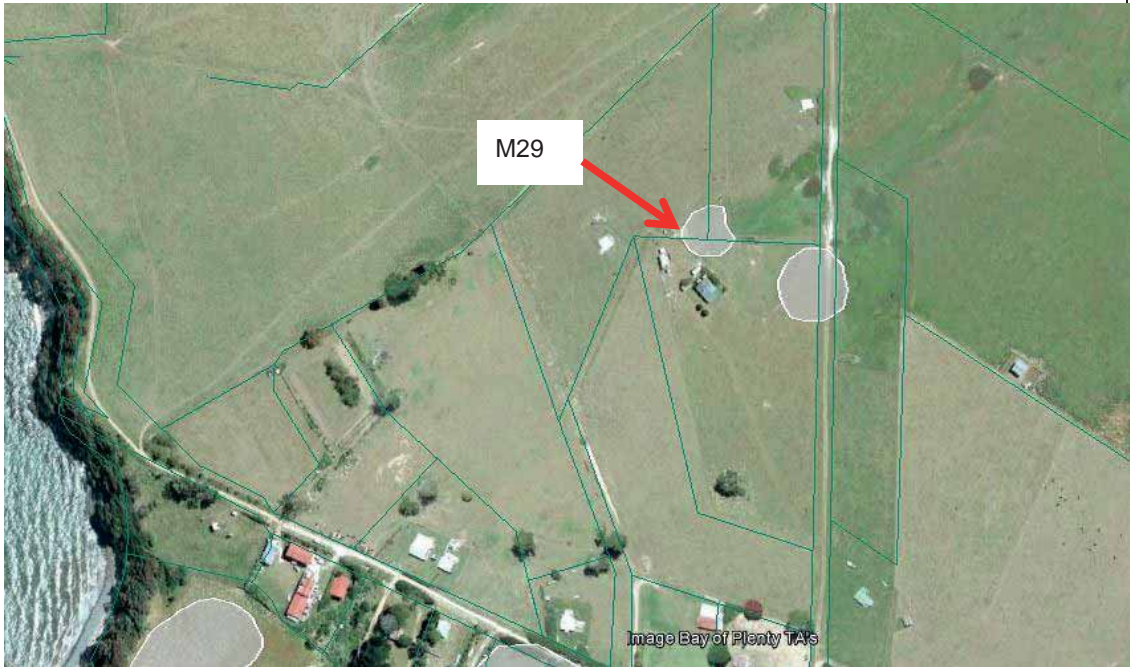
Reference	Name of Site	Location	
M28	Opaturu Pa	E. 1901686	N. 5832238
<b>Zoning:</b> Te Tai Ao Turoa/ Ecological Zone	<b>Permitted Activity Conditions:</b> a) Rule 3.2.4 shall apply.  <b>Advice Note:</b>  An Authority under the Historic Places Act (or its successor) is required for the disturbance, modification or destruction of any archaeological site (whether it has been previously recorded or not) within this area.		
<b>Site Description:</b>  Pa on the side of the hill and cliff edge. Named after a sacred day of the moon calendar (maramataka). Pa built by Ngati Kawewera and their Ngati Pau kin who claimed the area where Pukepuke Ariki a marae was established in 1865.			
<b>Land Information:</b> Motiti North E7B, Motiti North E6B			
<b>Site diagram:</b> 			



## Waahi tapu, Waahi tupuna M29

Reference	Name of Site	Location	
M29	Te Onepu papakainga	E. 1902025	N.5831454
<p><b>Zoning:</b> Te Tai Whenua/ Rural Zone (Area A)</p>	<p><b>Permitted Activity Conditions:</b></p> <ul style="list-style-type: none"> <li>a) Activities permitted in Table 3.1 may be undertaken within the area defined.</li> <li>b) Where disturbance, modification or destruction of the surface of the land occurs in conjunction with a permitted activity the following rules shall apply:               <ul style="list-style-type: none"> <li>1. A cultural expert recognised as being an expert for the identified site shall be consulted before any proposed activity is undertaken to determine whether cultural monitoring is required.</li> <li>2. Where recommended by the cultural expert cultural monitoring of the identified area shall be undertaken while the activity is being implemented, and</li> <li>3. Any recommendations resulting from the cultural monitoring that are relevant to the actual or potential effects of the activity on the cultural values of the site shall be provided to the Territorial Authority in writing and shall be implemented.</li> <li>4. Where cultural monitoring is not recommended a letter endorsed by the cultural expert stating that no cultural monitoring is required shall be provided to the Territorial Authority.</li> </ul> </li> </ul> <p><b>Advice Note:</b></p> <p>An Authority under the Historic Places Act (or its successor) is required for the disturbance, modification or destruction of any archaeological site (whether it has been previously recorded or not) within this area.</p>		
<p><b>Site Description:</b></p> <p>Settlement, name refers to sandy springs that flow into Wharekiriki stream and built around the stream. This is the settlement of the north Motiti hapu mainly Ngati Pau during the cultivation season.</p>			
<p><b>Land information:</b> Pt Motiti North E7B</p>			

Site diagram:



Plan of area.

## Waahi tapu, Waahi tupuna M30

Reference	Name of Site	Location	
M30	Te Ruakopiha	E.1901891	N.5831150
<p><b>Zoning:</b> Te Tai Whenua/ Rural Zone (Area A)</p>		<p><b>Permitted Activity Conditions:</b></p> <ol style="list-style-type: none"> <li>a) Activities permitted in Table 3.1 may be undertaken within the area defined.</li> <li>b) Where disturbance, modification or destruction of the surface of the land occurs in conjunction with a permitted activity the following rules shall apply:               <ol style="list-style-type: none"> <li>1. A cultural expert recognised as being an expert for the identified site shall be consulted before any proposed activity is undertaken to determine whether cultural monitoring is required.</li> <li>2. Where recommended by the cultural expert cultural monitoring of the identified area shall be undertaken while the activity is being implemented, and</li> <li>3. Any recommendations resulting from the cultural monitoring that are relevant to the actual or potential effects of the activity on the cultural values of the site shall be provided to the Territorial Authority in writing and shall be implemented.</li> <li>4. Where cultural monitoring is not recommended a letter endorsed by the cultural expert stating that no cultural monitoring is required shall be provided to the Territorial Authority.</li> </ol> </li> </ol> <p><b>Advice Note:</b></p> <ol style="list-style-type: none"> <li>1. An Authority under the Historic Places Act (or its successor) is required for the disturbance, modification or destruction of any archaeological site (whether it has been previously recorded or not) within this area.</li> <li>2. For clarification, permitted activities that do not result in disturbance, modification or destruction of the surface of the land are not subject to Rule 3.2.4(a).</li> </ol>	
<p><b>Site Description:</b> Settlement of the Ngati Pau and Ngati Kauwaewera and their Ngati Te Uru kin. Name refers to the spring below the settlement.</p>			
<p><b>Land Information:</b> Motiti B20, Motiti 12A</p>			

Site diagram:

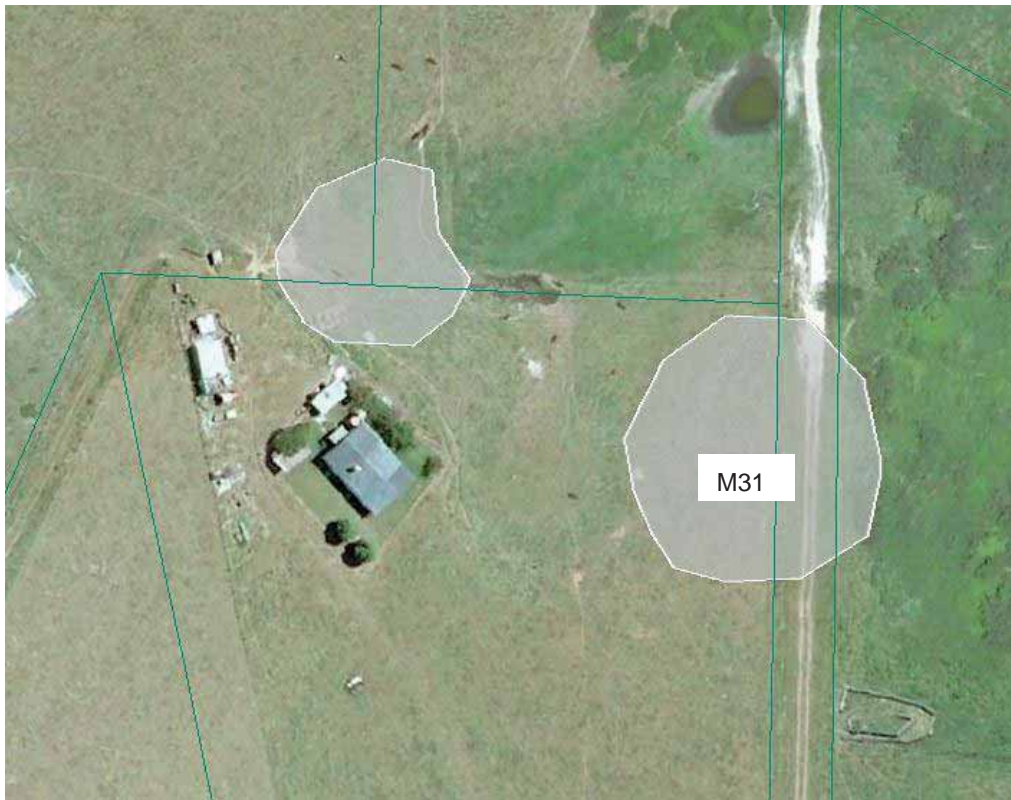


Plan of area

## Waahi tapu, Waahi tupuna M31

Reference	Name of Site	Location	
M31	Te Akau	E.1902098	N.5831420
<p><b>Zoning:</b> Te Tai Whenua/Rural Zone (Area A)</p>	<p><b>Permitted Activity Conditions:</b></p> <ol style="list-style-type: none"> <li>a) Activities permitted in Table 3.1 may be undertaken within the area defined.</li> <li>b) Where disturbance, modification or destruction of the surface of the land occurs in conjunction with a permitted activity the following rules shall apply:               <ol style="list-style-type: none"> <li>1. A cultural expert recognised as being an expert for the identified site shall be consulted before any proposed activity is undertaken to determine whether cultural monitoring is required.</li> <li>2. Where recommended by the cultural expert cultural monitoring of the identified area shall be undertaken while the activity is being implemented, and</li> <li>3. Any recommendations resulting from the cultural monitoring that are relevant to the actual or potential effects of the activity on the cultural values of the site shall be provided to the Territorial Authority in writing and shall be implemented.</li> <li>4. Where cultural monitoring is not recommended a letter endorsed by the cultural expert stating that no cultural monitoring is required shall be provided to the Territorial Authority.</li> </ol> </li> </ol> <p><b>Advice Note:</b></p> <ol style="list-style-type: none"> <li>1. An Authority under the Historic Places Act (or its successor) is required for the disturbance, modification or destruction of any archaeological site (whether it has been previously recorded or not) within this area.</li> <li>2. For clarification, permitted activities that do not result in disturbance, modification or destruction of the surface of the land are not subject to Rule 3.2.4(a).</li> </ol>		
<p><b>Site Description:</b> Te Akau is an old settlement of the Ngati Ruaroa and their Ngati Awa kin.</p>			
<p><b>Land Information:</b> Motiti North E5.</p>			

Site diagram:



Plan of settlement.

## Waahi tapu, Waahi tupuna M32

Reference	Name of Site	Location	
M32	Waingerengere settlement	E. 1901567	N. 5831007
<p><b>Zoning:</b> Te Tai Ao Turoa/ Ecological Zone</p> <p>Te Tai Whenua/ Rural Zone</p>	<p><b>Permitted Activity Conditions:</b></p> <p>In the Te Tai Ao Turoa/Ecological Zone:</p> <p style="margin-left: 40px;">a) Rule 3.2.4 shall apply.</p> <p>In the Te Tai Whenua/Rural Zone:</p> <p style="margin-left: 40px;">b) Activities permitted in Table 3.1 may be undertaken within the area defined.</p> <p style="margin-left: 40px;">c) Where disturbance, modification or destruction of the surface of the land occurs in conjunction with a permitted activity the following rules shall apply:</p> <ol style="list-style-type: none"> <li>1. A cultural expert recognised as being an expert for the identified site shall be consulted before any proposed activity is undertaken to determine whether cultural monitoring is required.</li> <li>2. Where recommended by the cultural expert cultural monitoring of the identified area shall be undertaken while the activity is being implemented, and</li> <li>3. Any recommendations resulting from the cultural monitoring that are relevant to the actual or potential effects of the activity on the cultural values of the site shall be provided to the Territorial Authority in writing and shall be implemented.</li> <li>4. Where cultural monitoring is not recommended a letter endorsed by the cultural expert stating that no cultural monitoring is required shall be provided to the Territorial Authority.</li> </ol> <p><b>Advice Note:</b></p> <ol style="list-style-type: none"> <li>1. An Authority under the Historic Places Act (or its successor) is required for the disturbance, modification or destruction of any archaeological site (whether it has been previously recorded or not) within this area.</li> <li>2. For clarification, permitted activities that do not result in disturbance, modification or destruction of the surface of the land are not subject to Rule 3.2.4(a).</li> </ol>		
<p><b>Land Information:</b> Motiti B19B</p>			

**Site Description:** This is an old settlement of the Ngati Pau and Ngati Kauwaewera hapu later occupied by Chief Te Ikamanihi of Ngati Tutonu hapu and their kin.

**Site diagram:** Te Patoto o Waingerengere



Plan of Waingerengere settlement

## Waahi tapu, Waahi tupuna M33

Reference	Name of Site	Location	
M33	Wharekahu papakainga	E. 1901907	N. 5830902
<p><b>Zoning:</b> Te Tai Whenua/ Rural Zone</p>	<p><b>Permitted Activity Conditions:</b></p> <ul style="list-style-type: none"> <li>a) Activities permitted in Table 3.1 may be undertaken within the area defined.</li> <li>b) Where disturbance, modification or destruction of the surface of the land occurs in conjunction with a permitted activity the following rules shall apply: <ul style="list-style-type: none"> <li>1. A cultural expert recognised as being an expert for the identified site shall be consulted before any proposed activity is undertaken.</li> <li>2. Where recommended by the cultural expert cultural monitoring of the identified area shall be undertaken while the activity is being implemented, and</li> <li>3. Any recommendations resulting from the cultural monitoring that are relevant to the actual or potential effects of the activity on the cultural values of the site shall be provided to the Territorial Authority in writing and shall be implemented.</li> <li>4. Where cultural monitoring is not recommended a letter endorsed by the cultural expert stating that no cultural monitoring is required shall be provided to the Territorial Authority.</li> </ul> </li> </ul> <p><b>Advice Note:</b></p> <ul style="list-style-type: none"> <li>1. An Authority under the Historic Places Act (or its successor) is required for the disturbance, modification or destruction of any archaeological site (whether it has been previously recorded or not) within this area.</li> <li>2. For clarification, permitted activities that do not result in disturbance, modification or destruction of the surface of the land are not subject to Rule 3.2.4(a).</li> </ul>		
<p><b>Site Description:</b> Wharekahu is a large settlement that takes in a considerable area of flat ground occupied by Ngati Pau tribe and their Ngati Awa and Ngati Maruahaira (Ngati Whakahemo) mainland kin.</p> <p>Nga parihaui o te wharekau, <i>Wings of the gannet that protect the spiritual lands.</i></p>			
<p><b>Land Information:</b> Pt Motiti B1, Lot 1 DPS 78765</p>			

Site diagram:



Plan of Te Wharekahu papakainga.

## Waahi tapu, Waahi tupuna M34

Reference	Name of Site	Location	
M34	Horete papakainga	E. 1901799	N. 5830628 .9
<p><b>Zoning:</b> Te Tai Whenua/ Rural Zone</p>	<p><b>Permitted Activity Conditions:</b></p> <ul style="list-style-type: none"> <li>a) Activities permitted in Table 3.1 may be undertaken within the area defined.</li> <li>b) Where disturbance, modification or destruction of the surface of the land occurs in conjunction with a permitted activity the following rules shall apply:               <ul style="list-style-type: none"> <li>1. A cultural expert recognised as being an expert for the identified site shall be consulted before any proposed activity is undertaken to determine whether cultural monitoring is required.</li> <li>2. Where recommended by the cultural expert cultural monitoring of the identified area shall be undertaken while the activity is being implemented, and</li> <li>3. Any recommendations resulting from the cultural monitoring that are relevant to the actual or potential effects of the activity on the cultural values of the site shall be provided to the Territorial Authority in writing and shall be implemented.</li> <li>4. Where cultural monitoring is not recommended a letter endorsed by the cultural expert stating that no cultural monitoring is required shall be provided to the Territorial Authority.</li> </ul> </li> </ul> <p><b>Advice Note:</b></p> <ul style="list-style-type: none"> <li>1. An Authority under the Historic Places Act (or its successor) is required for the disturbance, modification or destruction of any archaeological site (whether it has been previously recorded or not) within this area.</li> <li>2. For clarification, permitted activities that do not result in disturbance, modification or destruction of the surface of the land are not subject to Rule 3.2.4(a).</li> </ul>		
<p><b>Site Description:</b></p> <p>Large scale settlement of the Ngati Tutonu and Ngati Pau alongside their Ngati Kauwaewera and Ngati Te Uru kin. M33 and M34 can be seen as one settlement either side of Waingerengere stream.</p> <p>Te marumaru o te toka a horete ki te whitinga o te ra, <i>to cast a shadow over horete to the rising sun.</i></p>			

**Land Information:** Lot 1 DPS 78765

**Site diagram:**



## Waahi tapu, Waahi tupuna M35

Reference	Name of Site	Location	
M35	Kawakawa Arua Papakainga	(a) E. 1902095	N. 5830000
		(b) E. 1902116	N. 5829907
		(c) E. 1902190	N. 5829904
<p><b>Zoning:</b> Te Tai Ao Turoa/ Ecological Zone</p> <p>Te Tai Whenua/ Rural Zone</p>	<p><b>Permitted Activity Conditions:</b></p> <p>In the Te Tai Ao Turoa/Ecological Zone</p> <p>a) Rule 3.2.4 shall apply.</p> <p>In the Te Tai Whenua/Rural Zone:</p> <p>b) Activities permitted in Table 3.1 may be undertaken within the area defined.</p> <p>c) Where disturbance, modification or destruction of the surface of the land occurs in conjunction with a permitted activity the following rules shall apply:</p> <ol style="list-style-type: none"> <li>1. A cultural expert recognised as being an expert for the identified site shall be consulted before any proposed activity is undertaken to determine whether cultural monitoring is required.</li> <li>2. Where recommended by the cultural expert cultural monitoring of the identified area shall be undertaken while the activity is being implemented, and</li> <li>3. Any recommendations resulting from the cultural monitoring that are relevant to the actual or potential effects of the activity on the cultural values of the site shall be provided to the Territorial Authority in writing and shall be implemented.</li> <li>4. Where cultural monitoring is not recommended a letter endorsed by the cultural expert stating that no cultural monitoring is required shall be provided to the Territorial Authority.</li> </ol> <p><b>Advice Note:</b></p> <ol style="list-style-type: none"> <li>1. An Authority under the Historic Places Act (or its successor) is required for the disturbance, modification or destruction of any archaeological site (whether it has been previously recorded or not) within this area.</li> <li>2. For clarification, permitted activities that do not result in disturbance, modification or destruction of the surface of the land are not subject to Rule 3.2.4(a).</li> </ol>		

**Site Description:**

Primary Northern Southern boundary line settlements.

The name refers to an extremely important area where the cultural structure of kawa had been placed not once but twice, kawakawa, this is a result of an area having been settled twice.

The area has a high level of importance as it is viewed as the cultural heart of Motiti Island between the Northern and Southern Territory the most important cultural settlement area.

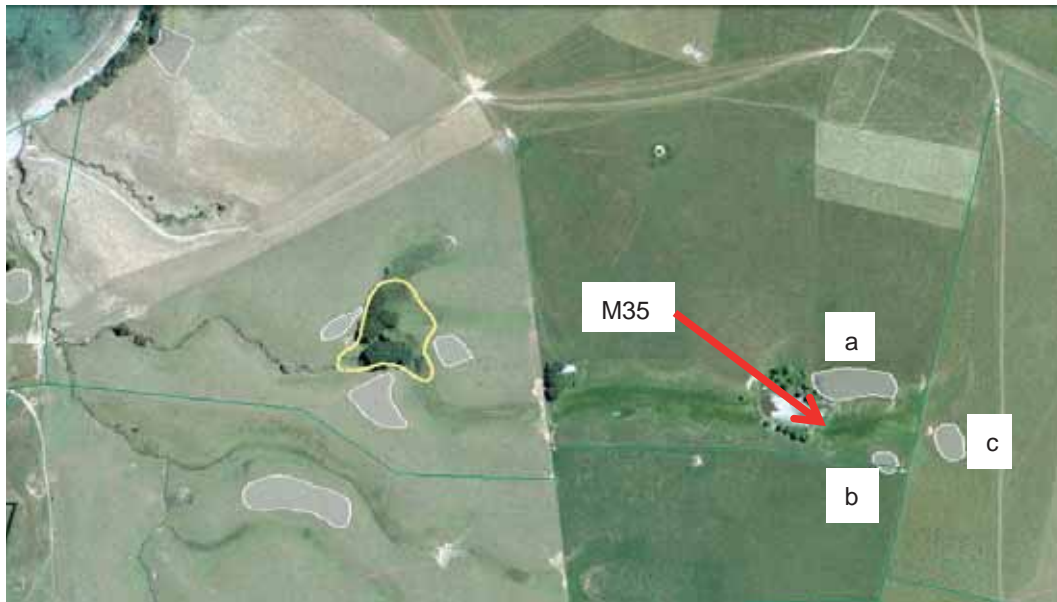
It is the birth place of Ngati Te Hapu, the hapu that united the northern and southern tribes

Associated areas are Te Arua (rock), Te Ringa Moko Papaki o Tutairehia, Okoronui pa, Te Huruhi pa, Te Punawerawera pa, Rangiahopa pa

**Land Information:**

- (a) Lot 1 DPS 78765
- (b) Lot 3 DP 396779
- (c) Motiti A1

**Site diagram:**



Kawakawa a rua

## Waahi tapu, Waahi tupuna M36

Reference	Name of Site	Location	
M36	Omahine  (Kawakawa area)	(a) E. 1901509 (b) E 1901630 (c) E 1901530 (d) E 1901558	N. 5830083 N.5830048 N. 5829990 N. 5830081
<p><b>Zoning:</b> Te Tai Ao Turoa/ Ecological Zone</p> <p>Te Tai Whenua/ Rural Zone</p>	<p><b>Permitted Activity Conditions:</b></p> <p>In the Te Tai Ao Turoa/Ecological Zone:</p> <p style="padding-left: 40px;">a) Rule 3.2.4 shall apply.</p> <p>In the Te Tai Whenua/Rural Zone:</p> <p style="padding-left: 40px;">b) Activities permitted in Table 3.1 may be undertaken within the area defined, except that the erection of any buildings is not permitted.</p> <p style="padding-left: 40px;">c) Where disturbance, modification or destruction of the surface of the land occurs in conjunction with a permitted activity the following rules shall apply:</p> <ol style="list-style-type: none"> <li>1. A cultural expert recognised as being an expert for the identified site shall be consulted before any proposed activity is undertaken to determine whether cultural monitoring is required.</li> <li>2. Where recommended by the cultural expert cultural monitoring of the identified area shall be undertaken while the activity is being implemented, and</li> <li>3. Any recommendations resulting from the cultural monitoring that are relevant to the actual or potential effects of the activity on the cultural values of the site shall be provided to the Territorial Authority in writing and shall be implemented.</li> <li>4. Where cultural monitoring is not recommended a letter endorsed by the cultural expert stating that no cultural monitoring is required shall be provided to the Territorial Authority.</li> </ol> <p><b>Advice Notes:</b></p> <ol style="list-style-type: none"> <li>1. An Authority under the Historic Places Act (or its successor) is required for the disturbance, modification or destruction of any archaeological site (whether it has been previously recorded or not) within this area.</li> <li>2. For clarification, permitted activities that do not result in disturbance, modification or destruction of the surface of the land are not subject to Rule 3.2.4(a).</li> </ol>		

**Site Description:**

Omahine is a specific area within the Kawakawa arua settlement as a settlement area for women.

It has importance as a culturally sacred area; as a place where women cleanse themselves when menstruating, a place where women give birth and cleanse new born infants.

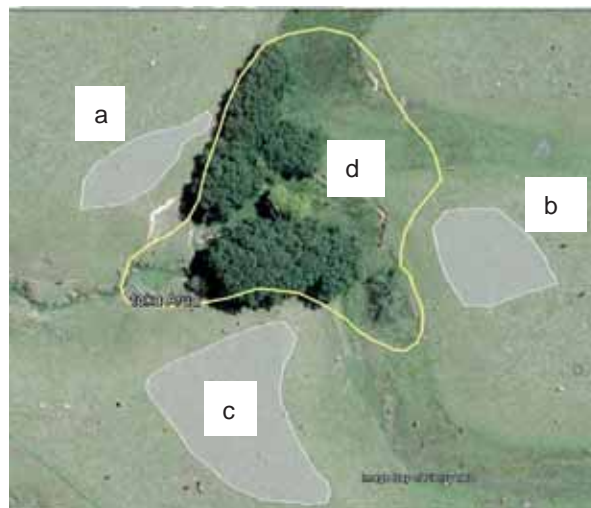
It is a spiritually significant area / Waahi Tapu.

Associated areas include the Kawakawa (stream), Te Ringa Moko Papaki o Tutairehia (Ngamea, Puwhero Mairoa & Mata Taputapu rocks)

**Land Information:**

- (a) Lot 1 DPS 78765
- (b) Lot 1 DPS 78765
- (c) Lot 1 DPS 78765
- (d) Lot 1 DPS 78765

**Site diagram:**



## Waahi tapu, Waahi tupuna M37

Reference	Name of Site	Location	
M37	Te Waewae papakainga	E. 1901430	N. 5829932
<p><b>Zoning:</b> Te Tai Whenua/ Rural Zone</p>	<p><b>Permitted Activity Conditions:</b></p> <ul style="list-style-type: none"> <li>a) Activities permitted in Table 3.1 may be undertaken within the area defined.</li> <li>b) Where disturbance, modification or destruction of the surface of the land occurs in conjunction with a permitted activity the following rules shall apply:               <ul style="list-style-type: none"> <li>1. A cultural expert recognised as being an expert for the identified site shall be consulted before any proposed activity is undertaken to determine whether cultural monitoring is required.</li> <li>2. Where recommended by the cultural expert cultural monitoring of the identified area shall be undertaken while the activity is being implemented, and</li> <li>3. Any recommendations resulting from the cultural monitoring that are relevant to the actual or potential effects of the activity on the cultural values of the site shall be provided to the Territorial Authority in writing and shall be implemented.</li> <li>4. Where cultural monitoring is not recommended a letter endorsed by the cultural expert stating that no cultural monitoring is required shall be provided to the Territorial Authority.</li> </ul> </li> </ul> <p><b>Advice Note:</b></p> <ul style="list-style-type: none"> <li>1. An Authority under the Historic Places Act (or its successor) is required for the disturbance, modification or destruction of any archaeological site (whether it has been previously recorded or not) within this area.</li> <li>2. For clarification, permitted activities that do not result in disturbance, modification or destruction of the surface of the land are not subject to Rule 3.2.4(a).</li> </ul>		
<p><b>Land Information:</b> Lot 3 DP 396779</p>			

**Site Description:** Settlement placed between two streams. The name connects to the stream that is shaped like a leg. The alternative name is Te Waewae o kimiatu relating to the area's use as a viewing platform to determine the longest day at the rising of the sun.

The settlement was first occupied by Waitaha a Hei and later by Ngati Tutonu ,Ngati Makerewai and their Whanau a Te Rawahirua (Tauwhao) kin.

The significance of these settlements was their central location on Motiti.

Hono o Pukepuke Ariki ki te takapou o te waewae kimiatu, *Cast a shadow over the ridge of Pukepuke Ariki and walk the pathway of no darkness.*

### Site Diagram



## Waahi tapu, Waahi tupuna M38

Reference	Name of Site	Location	
M38	Otutairehia papakainga	(a) E. 1900855	N. 5830323
		(b) E. 1900778	N. 5830233
		(c) E. 1901002	N. 5830318
<b>Zoning:</b> Te Tai Ao Turoa/ Ecological Zone	<b>Permitted Activity Conditions:</b> a) Rule 3.2.4 shall apply.  <b>Advice Note:</b> An Authority under the Historic Places Act (or its successor) is required for the disturbance, modification or destruction of any archaeological site (whether it has been previously recorded or not) within this area.		
<b>Site Description:</b>  Settlement:  The name relates to the spiritual tides that flow into the sacred domain of the adjacent seabed and foreshore area. It is important as a place which has, in the past, been occupied by important early period ancestors.  Settlement of the earlier Waitaha a Hei Tribe re-occupation of Ngati Tutonu and Ngati Te Hapu Tribes and in later years by Whanau a Te Rawahirua (Tauwhao) and Ngaitauwhao.			
<b>Land Information:</b>  (a) Lot 5 DPS 78765  (b) Lot 5 DPS 78765  (c) Lot 5 DPS 78765			

Site diagram:



Three pa of Otutairehia

## Waahi tapu, Waahi tupuna M39

Reference	Name of Site	Location	
M39	Parekura Putangi whenua papakainga	E. 1901382	N. 5828637
<p><b>Zoning:</b> Te Tai Whenua/ Rural Zone</p>	<p><b>Permitted Activity Conditions:</b></p> <p>a) Activities permitted in Table 3.1 may be undertaken within the area defined, subject to (b).</p> <p>b) Where disturbance, modification or destruction of the surface of the land occurs in conjunction with a permitted activity the following rules shall apply:</p> <ol style="list-style-type: none"> <li>1. Cultivation is permitted.</li> <li>2. Rural activities, limited to the following, are permitted: <ul style="list-style-type: none"> <li>• Cultivation,</li> <li>• Irrigation pipes (no more than than 500mm below ground)</li> <li>• Ground water probes</li> <li>• Artificial Shelters</li> <li>• Stump Grinding</li> </ul> </li> </ol> <p>Subject to all contractors, staff and machinery operators involved in the above activities being 'approved contractors'.</p> <p>Approved Contractors will need to demonstrate that;</p> <ol style="list-style-type: none"> <li>(i) They have been provided with and are aware of the relevant maps and heritage schedule details for any sites which may be impacted by the works.</li> <li>(ii) They are aware of the requirements of the Historic Places Act with regard to any identified or unidentified sites.</li> <li>(iii) They are aware and will adopt protocols for notification of iwi and hapu in the event that any archaeological sites are found.</li> </ol> <ol style="list-style-type: none"> <li>3. A cultural expert recognised as being an expert for the identified site shall be consulted before any proposed permitted activity, other than cultivation or the rural activities listed above, is undertaken, to determine whether cultural monitoring is required.</li> <li>4. Where recommended by the cultural expert cultural monitoring of the identified area shall be undertaken while the activity is being implemented, and</li> </ol>		