

	<ol style="list-style-type: none"> <li>5. Any recommendations resulting from the cultural monitoring that are relevant to the actual or potential effects of the activity on the cultural values of the site shall be provided to the Territorial Authority in writing and shall be implemented.</li> <li>6. Where cultural monitoring is not recommended a letter endorsed by the cultural expert stating that no cultural monitoring is required shall be provided to the Territorial Authority.</li> </ol> <p><b>Advice Notes:</b></p> <ol style="list-style-type: none"> <li>1. An Authority under the Historic Places Act (or its successor) is required for the disturbance, modification or destruction of any archaeological site (whether it has been previously recorded or not) within this area.</li> <li>2. For clarification, permitted activities that do not result in disturbance, modification or destruction of the surface of the land are not subject to Rule 3.2.4(a).</li> <li>3. For the avoidance of doubt, cultural monitoring is not required for cultivation and the rural activities listed above.</li> <li>4. A list of approved contractors will be maintained by the Territorial Authority.</li> </ol>
<p><b>Site Description:</b></p> <p>Settlement and waahi tapu area. The area is named after an event where a large group of women were killed while gathering fern roots. It is also the site of a battle, or parekura, where a child who was the sole survivor grew up and took revenge. The event relates to the Ngati Makerewai and Te Whanau a Te Rawahirua tribe (Ngaitauwhao).</p>	
<p><b>Land Information:</b> Lot 3 DPS 78765</p>	

Site diagram: Putangi whenua o te parekura



Plan of Parekura Putangi whenua papakainga

## Waahi tapu, Waahi tupuna M40

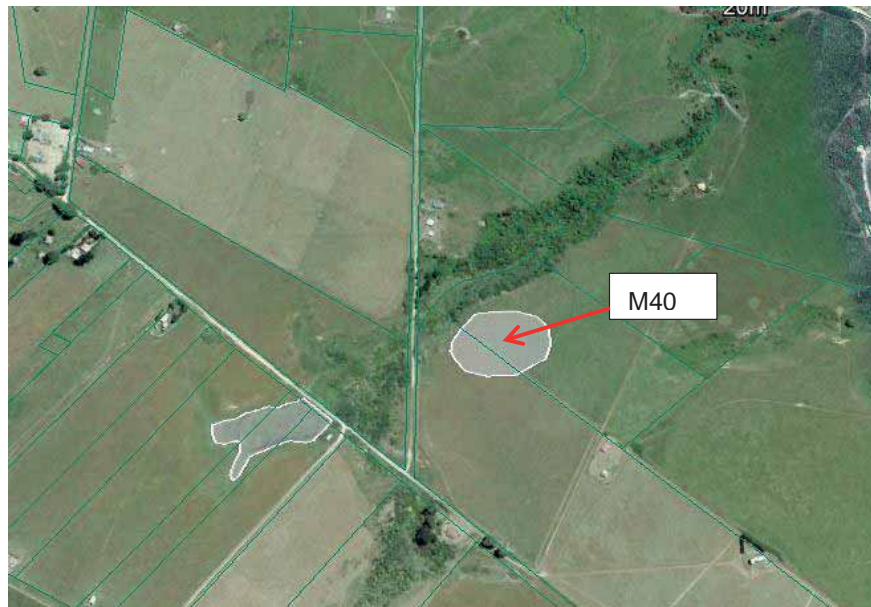
Reference	Name of Site	Location	
M40	Takapou o kuranui	E. 1902816	N. 5830900
<p><b>Zoning:</b> Te Tai Whenua/ Rural Zone</p>	<p><b>Permitted Activity Conditions:</b></p> <ul style="list-style-type: none"> <li>a) Activities permitted in Table 3.1 may be undertaken within the area defined.</li> <li>b) Where disturbance, modification or destruction of the surface of the land occurs in conjunction with a permitted activity the following rules shall apply:               <ul style="list-style-type: none"> <li>1. A cultural expert recognised as being an expert for the identified site shall be consulted before any proposed activity is undertaken to determine whether cultural monitoring is required.</li> <li>2. Where recommended by the cultural expert cultural monitoring of the identified area shall be undertaken while the activity is being implemented, and</li> <li>3. Any recommendations resulting from the cultural monitoring that are relevant to the actual or potential effects of the activity on the cultural values of the site shall be provided to the Territorial Authority in writing and shall be implemented.</li> <li>4. Where cultural monitoring is not recommended a letter endorsed by the cultural expert stating that no cultural monitoring is required shall be provided to the Territorial Authority.</li> </ul> </li> </ul> <p><b>Advice Note:</b></p> <ul style="list-style-type: none"> <li>1. An Authority under the Historic Places Act (or its successor) is required for the disturbance, modification or destruction of any archaeological site (whether it has been previously recorded or not) within this area.</li> <li>2. For clarification, permitted activities that do not result in disturbance, modification or destruction of the surface of the land are not subject to Rule 3.2.4(a).</li> </ul>		
<p><b>Land Information:</b> Motiti North C4, Motiti North C1</p>			

**Site Description:** Settlement, Waahi Tapu / Heritage site.

The name relates to the area being a realm of peace were elders gathers to discuss important issues, the word Takapou relates to a ceremonial tree of peace. It has importance as a traditional cultural area where Tribal forums of Elders were held – papa whakatautu.


It is a significant area that links to the Tu Whakaairi rock in the middle of the island, Panaturi point on the west coast of the island and the Motuputa rock on the east coast, that determines the ancient east to west grid line. It is also a settlement of the Ngati Pau hapu that was later occupied by Ngati Kauwaewera hapu and their Ngati Pukenga mainland kin.

**Site diagram:**



Plan of Takapou o kuranui

## Waahi tapu, Waahi tupuna M41

Reference	Name of Site	Location	
M41	Wairanaki	E.2810700	N.6388600
<b>Zoning:</b> Te Tai Ao Turoa/ Ecological Zone	<b>Permitted Activity Conditions:</b> a) Rule 3.2.4 shall apply.  <b>Advice Note:</b>  An Authority under the Historic Places Act (or its successor) is required for the disturbance, modification or destruction of any archaeological site (whether it has been previously recorded or not) within this area.		
<b>Site Description:</b>  Wairanaki Bay Area. The name relates to the reflection of the setting sun over the ocean.  It is important for the cultural knowledge that determines the longest day (te ra o tuatara) to the shortest day (te ra o kuranui). It is the main entrance from the sea to Motiti where four mauri rocks (toka tapu and toka tipua) are located. These rocks give mana to this area.  It is an area of high spiritual significance (ao wairua, hono wairua).			
<b>Site diagram:</b>  			



## Waahi tapu, Waahi tupuna M42

Reference	Name of Site	Location	
M42	Kaakaka kuarua	E. 1901407	N. 5828636
<p><b>Zoning:</b> Te Tai Whenua/ Rural Zone</p>	<p><b>Permitted Activity Conditions:</b></p> <p>a) Activities permitted in Table 3.1 may be undertaken within the area defined, subject to (b).</p> <p>b) Where disturbance, modification or destruction of the surface of the land occurs in conjunction with a permitted activity the following rules shall apply:</p> <ol style="list-style-type: none"> <li>1. Cultivation is permitted.</li> <li>2. Rural activities, rural support activities, roads and accessways limited to the following, are permitted: <ul style="list-style-type: none"> <li>• Cultivation,</li> <li>• Irrigation pipes (no more than than 500mm below ground)</li> <li>• Ground water probes</li> <li>• Artificial Shelters</li> <li>• Stump Grinding</li> <li>• The provision and formation of vehicle access and services within existing easements</li> </ul> <p>Subject to all contractors, staff and machinery operators involved in the above activities being 'approved contractors'.</p> <p>Approved Contractors will need to demonstrate that;</p> <ol style="list-style-type: none"> <li>(i) They have been provided with and are aware of the relevant maps and heritage schedule details for any sites which may be impacted by the works.</li> <li>(ii) They are aware of the requirements of the Historic Places Act with regard to any identified or unidentified sites.</li> <li>(iii) They are aware and will adopt protocols for notification of iwi and hapu in the event that any archaeological sites are found.</li> </ol> </li> <li>3. A cultural expert recognised as being an expert for the identified site shall be consulted before any proposed permitted activity, other than cultivation or the rural activities listed above, is undertaken, to determine whether</li> </ol>		

	<p>cultural monitoring is required.</p> <ol style="list-style-type: none"> <li>4. Where recommended by the cultural expert cultural monitoring of the identified area shall be undertaken while the activity is being implemented, and</li> <li>5. Any recommendations resulting from the cultural monitoring that are relevant to the actual or potential effects of the activity on the cultural values of the site shall be provided to the Territorial Authority in writing and shall be implemented.</li> <li>6. Where cultural monitoring is not recommended a letter endorsed by the cultural expert stating that no cultural monitoring is required shall be provided to the Territorial Authority.</li> </ol> <p><b>Advice Notes:</b></p> <ol style="list-style-type: none"> <li>1. An Authority under the Historic Places Act (or its successor) is required for the disturbance, modification or destruction of any archaeological site (whether it has been previously recorded or not) within this area.</li> <li>2. For clarification, permitted activities that do not result in disturbance, modification or destruction of the surface of the land are not subject to Rule 3.2.4(a).</li> <li>3. For the avoidance of doubt, cultural monitoring is not required for cultivation and the rural activities listed above.</li> <li>4. A list of approved contractors will be maintained by the Territorial Authority.</li> </ol>
<p><b>Site Description:</b></p> <p>A significant resource gathering area the name, meaning the domain of resources, came from an early period.</p> <p>The area has mana because of its association with the first ancestors.</p>	
<p><b>Land Information:</b> Lots 3 &amp; 5 DPS 78765</p>	

Site diagram:



Plan of Kaakaka kuarua

## Identified Cultural Landscape Feature M43

Reference	Name of site	Location
M43	Maungaroa	See Planning Map 3
<p><b>Zoning:</b></p> <p>Te Tai Whenua / Rural Zone</p> <p>Te Tai Ao Turoa / Ecological Zone</p>	<p><b>Permitted activity conditions:</b></p> <p>The Maungaroa Identified Cultural Landscape Feature is divided into three parts as shown on Planning Map 3:</p> <ul style="list-style-type: none"> <li>A The area identified around Cultural Heritage site A14, Tohu o Punui.</li> <li>B The area from the eastern boundary of Lot 1 DP 414360 to the eastern boundary of the right-of-way over Lot 1 DP 414360 bordering the MAL airstrip.</li> <li>C The balance of the area shown on Planning Map 3 as the Identified Cultural Landscape Feature M43.</li> </ul> <p>Area A:</p> <p>The permitted activity conditions for Appendix 3, Toka A14, shall apply.</p> <p>Area B:</p> <p>Rule 3.4.15 applies to Area B of the Maungaroa Identified Cultural Landscape Feature.</p> <p>For the avoidance of doubt, Rule 3.2.4 does not apply to Area B.</p> <p>Area C:</p> <p>Where relevant the permitted activity standards and terms of sections 3.2, 3.3 and 3.4 of the Motiti Island Environmental Management Plan shall apply to Area C</p> <p>For the avoidance of doubt, Rule 3.2.4 does not apply to Area C.</p> <p><b>Advice note:</b></p> <p>Rule 3.4.15 and the Plan maps provide an indicative spatial definition of Maungaroa and contain the rules that manage land use activities in the area of the landform described above as Area B. This Appendix 3 entry is representative only and acknowledges the wider extent of the landscape feature and its historic and cultural significance.</p>	

**Site description:**

The Maungaroa landform runs from the east coast in a westerly direction terminating at the historic Maungaroa nohoanga campsite at the western side of the Island. It traverses a number of properties, including Motiti A blocks on the east coast and the European titles to the west which consist primarily of a large avocado orchard. While the site in this Appendix spatially defines Maungaroa this is for information purposes only, to recognise the historic and cultural extent of the landform.

Maungaroa is associated with site A14 (Tohu o Punui) and former resource areas located in the south of the Island - M39 Parekura Putangi Whenua Settlement and M42 Kaakaka Kuarua. The Maungaroa Creek is already listed as W22.



MAUNGAROA IDENTIFIED CULTURAL LANDSCAPE FEATURE (INTS)

# Attachment 1

## Cultural Heritage Site Assessment

### Area Details: Maungaroa, Motiti Island

<b>Property Address:</b> Motiti Island is 9.6 km from Papamoa East (Karewa Parade) on the Western Bay of Plenty Coastline, Tauranga.	<b>Legal Description(s):</b> Lot 1 DP 414360, Identifier 453796 (being 119.7897 ha) and Lot 2 DP 414360, Identifier 453797 (being 24.9824 ha).
---	---

The aerial photograph below shows Maungaroa (as a red flecked line) viewed from the eastern coastline looking south west towards Papamoa and Mt Maunganui; Ref: Photo 1 – view of Maungaroa from East; Mr Coombs' evidence.



Another aerial view of Maungaroa from the western coastline looking east towards Whakaari (White Island) and Motu Tohorā (Whale Island); Ref: Photo Brad Coombs' evidence.



<b>Location Map</b>	
Maungaroa is recognised in Section 3.4.15 of the Motiti Island Environment Management Plan (V160514) Part 1&2. The Maungaroa site is identified approximately as a 10 metre wide white dotted line that extends from the A14 (Tohu o Punui) and follows the shelter belt west as the centre line to the Motiti Avocados Ltd (MAL) airstrip. Reference: Motiti Island Environment Management Plan Appendix 3: Cultural Heritage & Archaeological Sites, Index Sheet – Motiti South; (Revision H; 28.04.2014).	
<b>Jurisdictional Boundaries</b>	Department of Internal Affairs Motiti is within the jurisdictional boundaries of BOPRC.
Landowner contacted prior to assessment	Yes / <del>No</del>
Landowner present on site during assessment	Yes / <del>No</del>

### Site Information

1.	<b>Area Type</b>	Aukati, a boundary line that marks a restricted access area or place.
2.	<b>Known Names of the Place</b>	Maungaroa
3.	<b>Iwi / hapū association</b>	Maungaroa was part of the Māori Land Block known as Motiti B and was once owned and occupied by Ngāi Tauwhao or Whānau o Tauwhao people prior to the sale of Motiti B in 1894. Whānau Tauwhao is a hapū of Ngāi Te Rangi Iwi and the Mataatua Waka.
4.	<b>Site visit:</b>	I visited Maungaroa site on Monday 21 July 2013 with Sam Pepper, Brad Coombs and Andy Thomson. The second visit was Thursday 14 August 2014 with Nepia Ranapia, Keith Frenz and Andy Thomson.
5.	<b>Cultural Narrative</b>	<p><b>Period</b> <i>relates to how long an area was used for.</i></p> <ul style="list-style-type: none"> <li>Motiti Island was owned and occupied by Whānau o Tauwhao, Patuwai and Ngāti Te Hapu and others since the arrival of the Waka in 1250 through to the arrival of Europeans in Tauranga in the early 1800's. The interviews with the kaumātua provided a wealth of history, traditions, and events that confirmed the cultural significance of the people to Island.</li> </ul> <p><b>Associations (What/Where/Who)</b> <i>relates to specific ancestors, kin groups, metaphysical beings, celestial bodies, seasonal patterns, plants and animals or events and activities important to the identity of the kin group, settlement patterns, the wider district and the nation.</i></p> <ul style="list-style-type: none"> <li>Nepia Ranapia explains the importance of these sites from the account of events and the history of the area as was told to him by his father and other kaumātua of that era.</li> <li>Maungaroa, as referred to in the Motiti Environmental Management Plan, is recognised as a natural boundary line between the Motiti settlements in the north and the resources that were once in abundance in the Wairere, Kanaihi Streams and the Kaakaka Kuarua areas. The use of the term "aukati" a boundary line that marks a restricted access area or place. This is different to a "rahui" where a place or area is closed due to some misfortune that may have resulted in the loss of life. The tapu associated with the rahui would be ceremonially lifted and the way cleared for normal use and enjoyment by the community.</li> <li>A common translation for Maungaroa is; roa means "long" and maunga means "mountain" combined Maungaroa translates to a "long-mountain."</li> <li>The other translation of Maungaroa refers to "Maunga" being the people of Motiti and secondly the action of "holding onto" as in "kia mau" and "roa" refers to "line" i.e. "holding onto the line or area."</li> <li>Both meanings for Maungaroa refer to the physical nature of the place and its purpose to separate the people from the natural resources.</li> <li>The reason for the separation was to ensure that the resources were sustained and maintained for the whole Island to use and to prevent contamination by human waste, rubbish or misuse.</li> </ul>

	<ul style="list-style-type: none"> <li>• Maungaroa ridge extends from the western coastline inland along the 40 to 45 metre contour above the Kaakaka Kuarua plateau and the Wairere Stream. Motiti Island Existing Contour Plan (Harrison Grierson 010967-04-GA101, Rev 1; 18 July 2014).</li> <li>• The name "Kaakaka Kuarua" translates to mean Kākaka meaning "kakahu" i.e. clothing" and the uses of flax and ferns for clothing. Kuarua referring to two or more uses of clothing and food.</li> <li>• The location of "Maunaroa" (as is was spelt on the survey plan) was identified on the west coast of Motiti Island in the early survey plans in Figure 2 Survey Plan of Motiti Island ML 614 dated 1867 on page 25; Figure 3 Survey Plan of Motiti Showing Partition of Motiti A &amp; B 1884, Page 28 and a third Map on Page 38 of the Te Moutere o Motiti Cultural Heritage Report by Des Kahotea 2010. From these 3 maps the Maungaroa site is known to be located south of the protruding point known as Ngatoro (A13) and estimated to be located on or around the 40 metre contour line similar to the rest of Maungaroa and between the 30-40 metre heights of the coastline cliffs shown on Aerial photo of Motiti Island in the attachments of Brad Coombs evidence. On my return site trip to the Motiti on Thursday 14 August, we visited this area which is located north west of the Motiti Avocados 1 Area D and within the Te Tai Ao Turoa / Ecological Zone.</li> <li>• The resources identified south of Maungaroa included: ferns on the Kākaka Kuarua plateau and ponga, raupo and several species of harakeke and pīngao (flax) in and along the Wairere and Kanaihi Streams. The two streams were also a source of fresh water.</li> </ul>
	<p><b>Context or Group Value</b>, relates to how the area, when considered in conjunction with other similar areas, assists to inform an understanding of the settlement pattern of the hapū and historic events within the area.</p>
	<ul style="list-style-type: none"> <li>• The change of land ownership for the original Motiti B Block from Ngāi Tauwhao in the late 1890's to George Douglas, Mr Lawford, William Paterson and then the Wills family in 1976. The Wills family further subdivided the Block and sold 120 ha to Motiti Avocado Ltd in November 2003 and a further 25 ha in 2009.</li> <li>• Ngāi Tauwhao / Te Whānau o Tauwhao have not occupied the Motiti B lands since 1894 and the change in ownership have seen significant changes in land use from open market garden crops that supplied Tauranga with maize, kumara, potatoes and other produce to now 120 years later to intensive horticulture on the Island.</li> <li>• However, the Maungaroa ridge itself still exists as a land feature within the current intensive orchard operations and is shown in the photos 1 - 4.</li> </ul>
6.	<p><b>Historical Narrative:</b></p>
	<p><b>Representativeness</b> relates to the characteristics of a site and the relationship of the hapū with the site/areas to other places.</p>
	<ul style="list-style-type: none"> <li>• Maungaroa is associated by its location to the resources the streams and waters in the southern area.</li> </ul>
	<p><b>Diversity</b> relates to how an area incorporates features related to its original or on-going use, or reflects changes resulting from external influences or events over time.</p>
	<ul style="list-style-type: none"> <li>• The change of ownership of the property from the Maori ownership held by the Ngāi Tauwhao and the Whānau o Tauwhao to the Paterson family on and the sale to Motiti Avocado Limited in November 2003</li> </ul>
7.	<p><b>Physical Description</b></p>
	<p><b>Fragility or Vulnerability</b> relates to the current state of an area compared to its original function and how this is vulnerable to change.</p>
	<ul style="list-style-type: none"> <li>• The change in land use and type of resources that are available in this area has changed significantly in the past ten years. In particular to what was available in the late part of the 1890's.</li> </ul>
	<p><b>Archaeological</b> relates to whether the area has the potential to define or expand knowledge earlier human occupation, activities or events.</p>
	<ul style="list-style-type: none"> <li>• There are no recorded archaeological sites within the Maungaroa area.</li> </ul>
	<p><b>Special Features</b> relates to any special features that are contained within an area.</p>

	<ul style="list-style-type: none"> <li>• Maungaroa follows the high ground between the 40 to 45 metre contours above the northern slopes of the Wairere Stream. The slope levels out to as you travel west from the eastern boundary with the Motiti A Blocks to the southern end of the MAL airstrip.</li> <li>• The historical survey maps indicate that a Maungaroa was located on western coastline above the area known as Kaakaka Kuarua. Nepia indicated that this was probably a harvest collection and preparation area (nohoanga) for the fern, ponga, raupo etc before they went back to the major settlements further north. This work site (nohoanga) would have been abandon following the sale of the block to the Pakeha and the traditional resources of the area cleared by the new land owners for cattle and crops.</li> <li>• At the eastern end of Maungaroa known as "Tohu o Punui" A14 in Appendix 3 of the MIEMP. Nepia recalls his father saying that on special occasions this site was used to light signal fires to notify their relatives on the mainland as it is the highest point in the area.</li> <li>• The site was also used to mark the March equinox "Poututerangi" and was signalled when the sun sets directly on top of Mauao. This indicates the change in seasons and the onset of winter.</li> </ul>
	<p><b>Integrity</b> <i>relates to the present condition of the site compared to the original appearance and purpose of the site.</i></p>
	<ul style="list-style-type: none"> <li>• The majority of the Maungaroa area (estimated to be 80% of the total area identified in the MEMP Index Sheet – Motiti South) is within the current MAL orchard operations.</li> <li>• The change in land ownership in 1894 initiated the changes in land from the natural organic supply of natural resources in the southern area to clearing the land for grazing cattle and cropping in 1897, to the current intensive avocado operations in 2003.</li> <li>• A view of the entire Maungaroa area at ground level is not possible due to the avocado trees and shelter belts run north south across Maungaroa at 90 degrees.</li> <li>• Maungaroa has endured all of these land use changes over time and remains intact.</li> <li>• Maungaroa is visible from the air in the Brad Coombs aerial photos above.</li> <li>• However, the cultural and historic purpose of Maungaroa as a boundary line for the resources that grew in the southern end of Motiti were lost once the land was cleared by the Paterson family following their purchase of the land in 1897.</li> </ul>
8.	<p><b>References</b></p>
	<p>Reference documents:</p> <ul style="list-style-type: none"> <li>• Motiti Island Environment Management Plan (V160514) Part 1&amp;2.</li> <li>• Motiti Native Resource Management Plan Volume 1 and 2; 2012.</li> <li>• Te Moutere o Motiti Cultural Heritage Report by Des Kahotea 2010.</li> <li>• Harrison Grierson 010967-04-GA101, Rev 1; 18 July 2014.</li> <li>• Photo's from the Brad Coombs evidence</li> </ul>
	<p><b>Sources / Interviews.</b></p>
	<ul style="list-style-type: none"> <li>• The tribal history, events, associations, meanings, spirituality, connections with other sites and the Ngāi Tauwhao people in the southern area of the island were primarily provided by Nepia Ranapia one of the few recognised pūkenga (expert historian) for Motiti Island. His knowledge was passed down to him by his father and other kaumātua of that era.</li> <li>• I also had the opportunity to interview Pahu Ākuhata (Āpotoro / Minister), Sonny Ranapia (Ringatu Minister), Huriwaka Rewa (Āpotoro / Minister), Maringi Matehaere (Kuia Morehu) and Eddie Matehaere (Pakeke ) on their understanding of the history, spirituality and cultural beliefs for people on Motiti Island.</li> <li>• I was not able to contact Graeme Hoete to organise an interview to discuss his views on Maungaroa after receiving his contact number of 8<sup>th</sup> August and I am still attempting to contact Umuhuri Matehaere.</li> </ul>
	<p><b>Other Information</b></p>

**Bay of Plenty Regional Policy Statement Appendix F Criteria – Set 4 Maori Culture and Traditions**

1.	<b>Mauri</b>	<p><i>The mauri (for example life force and life supporting capacity) and mana (for example integrity) of the place or resource holds special significance to Maori.</i></p> <p>The mauri (essence) of this area was the special nature of the area to provide resources to sustain the people on Motiti.</p>
2.	<b>Waahi Tapu</b>	<p><i>The place or resource is a waahi tapu of special, cultural, historic and or spiritual importance to the hapū.</i></p> <p>Maungaroa was not known or recognised as a waahi tapu site or area in the same sense as an urupa, battle site or the numerous pa site on Motiti.</p> <p>The significance of Maungaroa was that you had to go beyond Maungaroa to the Wairere, Kanaihi streams and Kaakaka Kuarua to harvest these resources.</p>
3.	<b>Korero Tuturu / Historical</b>	<p><i>The site has special historical and cultural significance to the hapū;</i></p> <p>Maungaroa and the areas and sites in the southern end of Motiti are steeped in korero tuturu (history) for hapū and iwi.</p>
4.	<b>Rawa Tuturu / Customary Resources</b>	<p><i>The site provides or once provided important customary resources for the hapū;</i></p> <p>The historical korero for Maungaroa is that it represents a boundary line and separation between the resources in southern area of the Island and the people. These resources were important to the survival of the people on the Island and required a level of protection for the communal benefit.</p>
5.	<b>Hiahiatanga Tuturu</b>	<p><i>The site is a venue or repository for cultural and spiritual values of the hapū or it may provide the ability to identify the boundaries of ancestral tribal lands;</i></p> <p>The area south of Maungaroa was an abundant resource area for people to harvest materials for housing, clothing and food.</p>
6.	<b>Whakaaronui o te Wa / Contemporary Esteem</b>	<p><i>The condition of the site is such that it continues to provide a visible reference point to the hapū that enables an understanding of its cultural, architectural, amenity or educational significance.</i></p> <p>Maungaroa is still a reference point for Hapū on Motiti to a time when these resources grew in this part of the Island. The advancements and changes in building materials, clothes and food have superseded the need for these traditional resources.</p>

**ICOMOS Cultural Heritage Values (where relevant)**

1.	Aesthetic	NA
2.	Architectural	NA
3.	Commemorative	NA
4.	Functional	NA
5.	Historic	NA
6.	Landscape	Covered above
7.	Monumental	NA
8.	Scientific	NA
9.	Social	Covered above
10.	Symbolic	NA
11.	Technological	NA
12.	Traditional	Covered above
13.	Other tangible and intangible values associated with human activity	NA

**Management Notes**

- Maungaroa is a cultural heritage feature that is recognised by the *whānau*, *hapū* and *Iwi* of Motiti. It requires a level of protection appropriate to recognise these values and associations with the other natural land features in the area. It does seem odd that the Maungaroa is not identified and listed in Appendix 3 of the MIEMP as cultural heritage feature.
- Section 3.4.15 of the MIEMP protects the physical land form of Maungaroa against earthworks beyond the permitted activity limits and the construction of buildings (and infrastructure) within the Maungaroa area. The engagement of a cultural expert / monitor when these activities are triggered are appropriate and supported. The existing activities west of the area identified in Section 3.1.4 include an airstrip and a worker accommodation block.

**Area Extent**

Not applicable.

**Additional Supporting Information** *(listed)*

Completed By: (name and date)	Te Pio Kawe 18 August 2014
-------------------------------	----------------------------

Photo – 1; at the eastern boundary of the MAL property looking south and down the Maungaroa showing the steep declined to the Wairere Stream valley floor.

Photo – 2; from the same position as photo 1 and looking west along Maungaroa, view blocked by avocado trees and shelter belt. This is the same view along Maungaroa.

Photo – 3; another view along Maungaroa looking west.

Photo – 4; another view looking south down Maungaroa showing a more gentle slope.



Photo - 1



Photo - 1



Photo - 3



Photo - 4



Photo – 5 Kaakaka Kuarua from Maungaroa

## Schedule 2: Significant Waterways

## Significant Waterways W1

Reference	Name of Site	Location
W1	Hihitana Stream	North west Motiti, outlet at Wairanaki Bay.
<p><b>Zoning:</b> Te Tai Ao Turoa/ Ecological Zone</p>	<p><b>Permitted Activity Conditions:</b></p> <p>a) Activities resulting in disturbance, modification and destruction of the surface of the land undertaken in accordance with the following rules are permitted:</p> <ul style="list-style-type: none"> <li>• Rule 3.3.9, Conservation and Coastcare Activities.</li> <li>• Rule 3.3.12, Water Supply.</li> </ul> <p>b) Where disturbance, modification or destruction of the surface of the land occurs in conjunction with activities permitted in Table 3.1 other than those permitted in (a) above, those activities may be undertaken within the area defined subject to the following:</p> <ol style="list-style-type: none"> <li>1. A cultural expert recognised as being an expert for the identified site shall be consulted before any proposed activity is undertaken to determine whether cultural monitoring is required.</li> <li>2. Where recommended by the cultural expert cultural monitoring of the identified area shall be undertaken while the activity is being implemented, and</li> <li>3. Any recommendations resulting from the cultural monitoring that are relevant to the actual or potential effects of the activity on the cultural values of the site shall be provided to the Territorial Authority in writing and shall be implemented.</li> <li>4. Where cultural monitoring is not recommended a letter endorsed by the cultural expert stating that no cultural monitoring is required shall be provided to the Territorial Authority.</li> </ol> <p><b>Advice Notes</b></p> <ol style="list-style-type: none"> <li>1. For clarification, permitted activities that do not result in disturbance, modification or destruction of the surface of the land are not subject to Rule 3.2.4(a).</li> <li>2. For the avoidance of doubt, cultural monitoring is not required for activities undertaken in accordance with Rule 3.3.9 and Rule 3.3.12.</li> </ol>	
<p><b>Land Information:</b> Motiti North E1</p>		

**Site Description:**

Significance: Ao wairua, waahi tapu – a place used for the ritual cleansing of bodies, a traditional practise that continued as recently as the mid 1900s.

**Site diagram:**



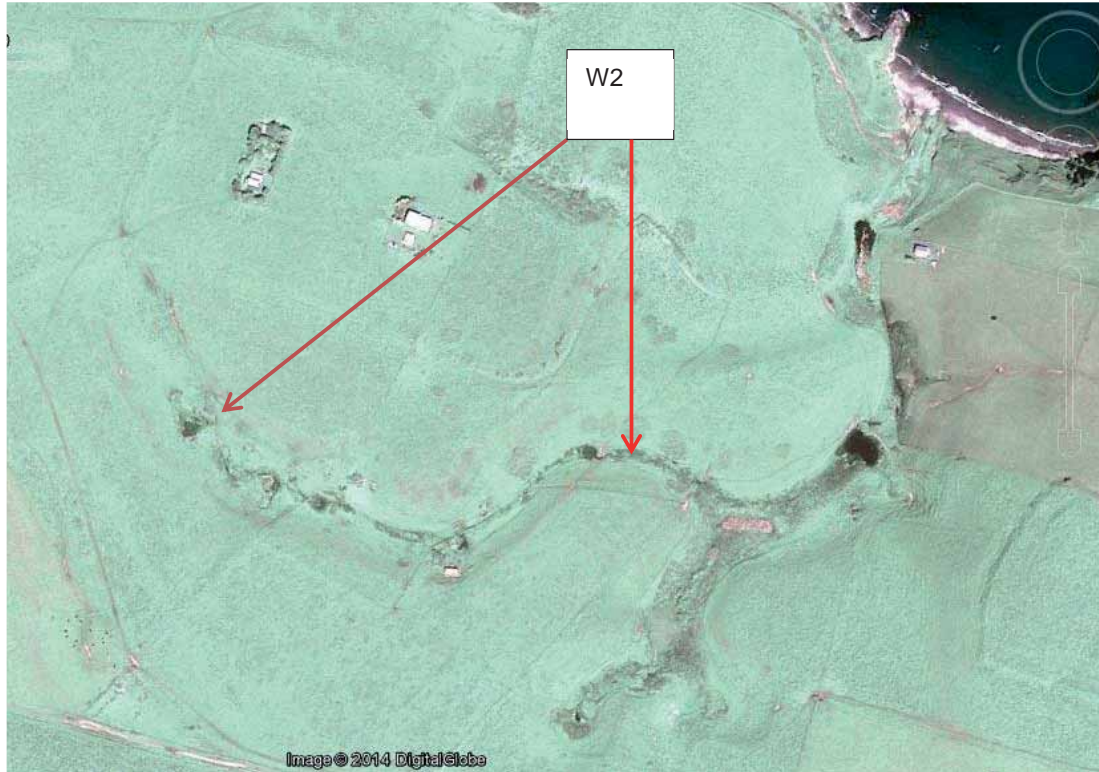
## Significant Waterways W2

Reference	Name of Site	Location
W2	Puarata Stream	North west Motiti, outlet at Wairanaki Bay.
<p><b>Zoning:</b> Te Tai Ao Turoa/ Ecological Zone</p>	<p><b>Permitted Activity Conditions:</b></p> <p>a) Activities resulting in disturbance, modification and destruction of the surface of the land undertaken in accordance with the following rules are permitted:</p> <ul style="list-style-type: none"> <li>• Rule 3.3.9, Conservation and Coastcare Activities.</li> <li>• Rule 3.3.12, Water Supply.</li> </ul> <p>b) Where disturbance, modification or destruction of the surface of the land occurs in conjunction with activities permitted in Table 3.1 other than those permitted in (a) above, those activities may be undertaken within the area defined subject to the following:</p> <ol style="list-style-type: none"> <li>1. A cultural expert recognised as being an expert for the identified site shall be consulted before any proposed activity is undertaken to determine whether cultural monitoring is required.</li> <li>2. Where recommended by the cultural expert cultural monitoring of the identified area shall be undertaken while the activity is being implemented, and</li> <li>3. Any recommendations resulting from the cultural monitoring that are relevant to the actual or potential effects of the activity on the cultural values of the site shall be provided to the Territorial Authority in writing and shall be implemented.</li> <li>4. Where cultural monitoring is not recommended a letter endorsed by the cultural expert stating that no cultural monitoring is required shall be provided to the Territorial Authority.</li> </ol> <p><b>Advice Notes</b></p> <ol style="list-style-type: none"> <li>1. For clarification, permitted activities that do not result in disturbance, modification or destruction of the surface of the land are not subject to Rule 3.2.4(a).</li> <li>2. For the avoidance of doubt, cultural monitoring is not required for activities undertaken in accordance with Rule 3.3.9 and Rule 3.3.12.</li> </ol>	
<p><b>Land Information:</b> Motiti North E1, Motiti North E9, Motiti North E3</p>		

**Site Description:** Puarata Stream named by the Ohomairangi ancestors which refers to their homeland in Hawaiki. Resource area for hapu that lived in this area.

There are two springs located along this stream used for gardening settlements and current domestic use.

**Site diagram:**



## Significant Waterways W3

Reference	Name of Site	Location
W3	Ngutu O Te Ika Stream	North west Motiti, outlet to Tumu Bay.
<p><b>Zoning:</b> Te Tai Ao Turoa/ Ecological Zone</p>	<p><b>Permitted Activity Conditions:</b></p> <p>a) Activities resulting in disturbance, modification and destruction of the surface of the land undertaken in accordance with the following rules are permitted:</p> <ul style="list-style-type: none"> <li>• Rule 3.3.9, Conservation and Coastcare Activities.</li> <li>• Rule 3.3.12, Water Supply.</li> </ul> <p>b) Where disturbance, modification or destruction of the surface of the land occurs in conjunction with activities permitted in Table 3.1 other than those permitted in (a) above, those activities may be undertaken within the area defined subject to the following:</p> <ol style="list-style-type: none"> <li>1. A cultural expert recognised as being an expert for the identified site shall be consulted before any proposed activity is undertaken to determine whether cultural monitoring is required.</li> <li>2. Where recommended by the cultural expert cultural monitoring of the identified area shall be undertaken while the activity is being implemented, and</li> <li>3. Any recommendations resulting from the cultural monitoring that are relevant to the actual or potential effects of the activity on the cultural values of the site shall be provided to the Territorial Authority in writing and shall be implemented.</li> <li>4. Where cultural monitoring is not recommended a letter endorsed by the cultural expert stating that no cultural monitoring is required shall be provided to the Territorial Authority.</li> </ol> <p><b>Advice Notes</b></p> <ol style="list-style-type: none"> <li>1. For clarification, permitted activities that do not result in disturbance, modification or destruction of the surface of the land are not subject to Rule 3.2.4(a).</li> <li>2. For the avoidance of doubt, cultural monitoring is not required for activities undertaken in accordance with Rule 3.3.9 and Rule 3.3.12.</li> </ol>	
<p><b>Land Information:</b> Motiti North D7</p>		
<p><b>Site Description:</b> Ngutu o te Ika Stream is a spring (puna wai) used for gardening settlements.</p>		

Site diagram:



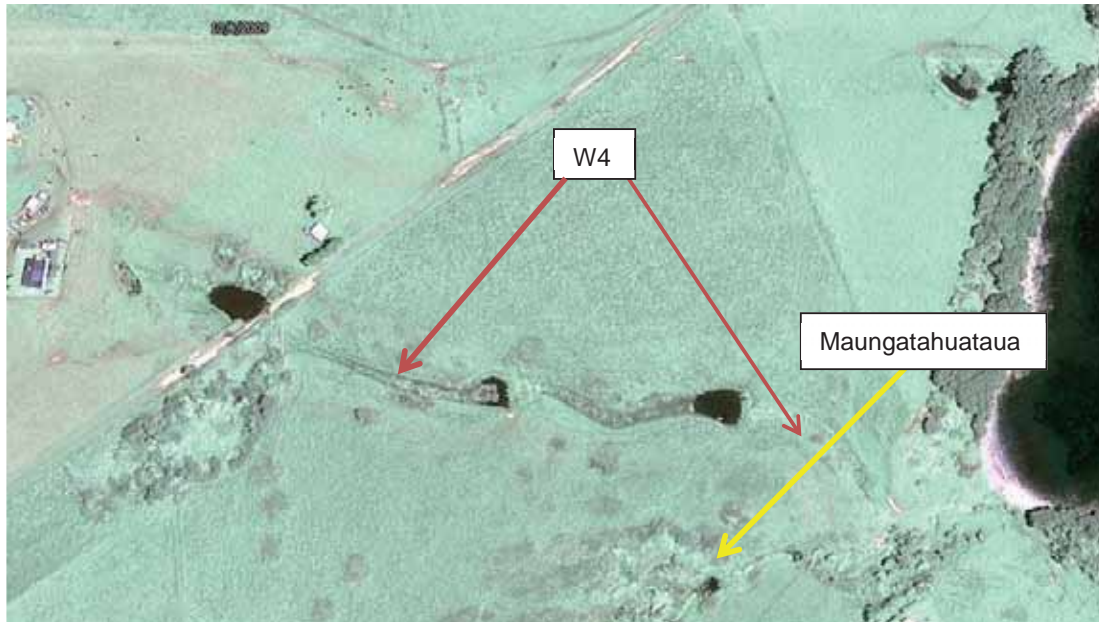
## Significant Waterways W4

Reference	Name of Site	Location
W4	Wharekikiriri Stream	North Motiti, outlet to Tumu Bay.
<p><b>Zoning:</b> Te Tai Ao Turoa/ Ecological Zone</p>	<p><b>Permitted Activity Conditions:</b></p> <p>a) Activities resulting in disturbance, modification and destruction of the surface of the land undertaken in accordance with the following rules are permitted:</p> <ul style="list-style-type: none"> <li>• Rule 3.3.9, Conservation and Coastcare Activities.</li> <li>• Rule 3.3.12, Water Supply.</li> </ul> <p>b) Where disturbance, modification or destruction of the surface of the land occurs in conjunction with activities permitted in Table 3.1 other than those permitted in (a) above, those activities may be undertaken within the area defined subject to the following:</p> <ol style="list-style-type: none"> <li>1. A cultural expert recognised as being an expert for the identified site shall be consulted before any proposed activity is undertaken to determine whether cultural monitoring is required.</li> <li>2. Where recommended by the cultural expert cultural monitoring of the identified area shall be undertaken while the activity is being implemented, and</li> <li>3. Any recommendations resulting from the cultural monitoring that are relevant to the actual or potential effects of the activity on the cultural values of the site shall be provided to the Territorial Authority in writing and shall be implemented.</li> <li>4. Where cultural monitoring is not recommended a letter endorsed by the cultural expert stating that no cultural monitoring is required shall be provided to the Territorial Authority.</li> </ol> <p><b>Advice Notes</b></p> <ol style="list-style-type: none"> <li>1. For clarification, permitted activities that do not result in disturbance, modification or destruction of the surface of the land are not subject to Rule 3.2.4(a).</li> <li>2. For the avoidance of doubt, cultural monitoring is not required for activities undertaken in accordance with Rule 3.3.9 and Rule 3.3.12.</li> </ol>	
<p><b>Land Information:</b> Motiti North E6B, Motiti North D3, Motiti North D5, Motiti North D6A, Motiti North D6B</p>		

**Site Description:** Onepu springs at the head of the stream used for gardening settlements. The lower part where it connects to Punakiri stream is an area named Maungatahuataua. Here babies were born and women cleansed an area of spiritual significance / waahi tapu.

Nga waiewe o Maungatahuataua, *Birth waters of Maungatahuataua.*

**Site diagram:**

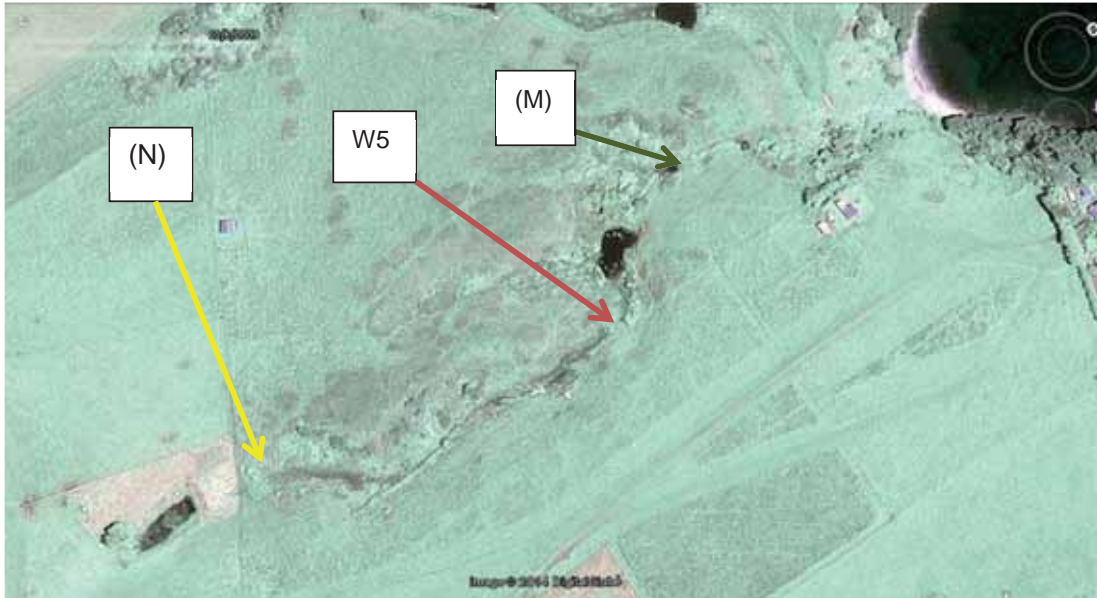


## Significant Waterways W5

Reference	Name of Site	Location
W5	Punakari Stream	North Motiti, outlet to Tumu Bay.
<p><b>Zoning:</b> Te Tai Ao Turoa/ Ecological Zone</p>	<p><b>Permitted Activity Conditions:</b></p> <p>a) Activities resulting in disturbance, modification and destruction of the surface of the land undertaken in accordance with the following rules are permitted:</p> <ul style="list-style-type: none"> <li>• Rule 3.3.9, Conservation and Coastcare Activities.</li> <li>• Rule 3.3.12, Water Supply.</li> </ul> <p>b) Where disturbance, modification or destruction of the surface of the land occurs in conjunction with activities permitted in Table 3.1 other than those permitted in (a) above, those activities may be undertaken within the area defined subject to the following:</p> <ol style="list-style-type: none"> <li>1. A cultural expert recognised as being an expert for the identified site shall be consulted before any proposed activity is undertaken to determine whether cultural monitoring is required.</li> <li>2. Where recommended by the cultural expert cultural monitoring of the identified area shall be undertaken while the activity is being implemented, and</li> <li>3. Any recommendations resulting from the cultural monitoring that are relevant to the actual or potential effects of the activity on the cultural values of the site shall be provided to the Territorial Authority in writing and shall be implemented.</li> <li>4. Where cultural monitoring is not recommended a letter endorsed by the cultural expert stating that no cultural monitoring is required shall be provided to the Territorial Authority.</li> </ol> <p><b>Advice Notes</b></p> <ol style="list-style-type: none"> <li>1. For clarification, permitted activities that do not result in disturbance, modification or destruction of the surface of the land are not subject to Rule 3.2.4(a).</li> <li>2. For the avoidance of doubt, cultural monitoring is not required for activities undertaken in accordance with Rule 3.3.9 and Rule 3.3.12.</li> </ol>	
<p><b>Land Information:</b> Motiti North D6A, D6B, D4A, D4C, D2</p>		

**Site Description:** The head of the stream is named Ngutu o Kahakaha (N) an area where tohunga performed rituals with the use of water hence the name of that particular area. There are two springs further down used by the nearby settlement, Maungatautau (M). The area has spiritual significance / waahi tapu.

**Site diagram:**



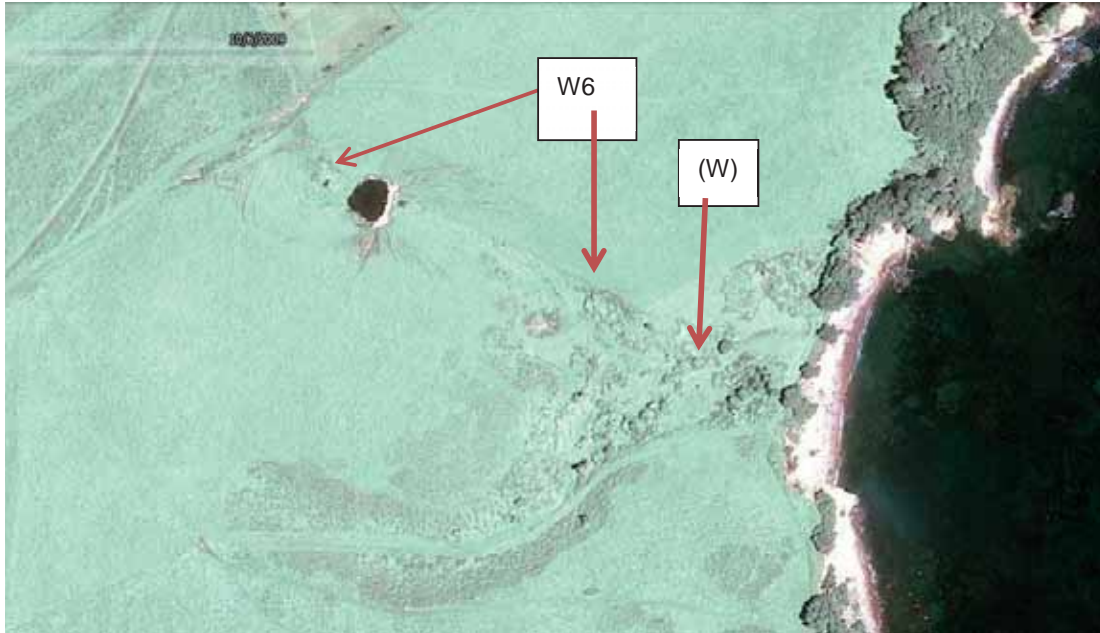
## Significant Waterways W6

Reference	Name of Site	Location
W6	Oheiroa Stream	North east Motiti.
<p><b>Zoning:</b> Te Tai Ao Turoa/ Ecological Zone</p>	<p><b>Permitted Activity Conditions:</b></p> <p>a) Activities resulting in disturbance, modification and destruction of the surface of the land undertaken in accordance with the following rules are permitted:</p> <ul style="list-style-type: none"> <li>• Rule 3.3.9, Conservation and Coastcare Activities.</li> <li>• Rule 3.3.12, Water Supply.</li> </ul> <p>b) Where disturbance, modification or destruction of the surface of the land occurs in conjunction with activities permitted in Table 3.1 other than those permitted in (a) above, those activities may be undertaken within the area defined subject to the following:</p> <ol style="list-style-type: none"> <li>1. A cultural expert recognised as being an expert for the identified site shall be consulted before any proposed activity is undertaken to determine whether cultural monitoring is required.</li> <li>2. Where recommended by the cultural expert cultural monitoring of the identified area shall be undertaken while the activity is being implemented, and</li> <li>3. Any recommendations resulting from the cultural monitoring that are relevant to the actual or potential effects of the activity on the cultural values of the site shall be provided to the Territorial Authority in writing and shall be implemented.</li> <li>4. Where cultural monitoring is not recommended a letter endorsed by the cultural expert stating that no cultural monitoring is required shall be provided to the Territorial Authority.</li> </ol> <p><b>Advice Notes</b></p> <ol style="list-style-type: none"> <li>1. For clarification, permitted activities that do not result in disturbance, modification or destruction of the surface of the land are not subject to Rule 3.2.4(a).</li> <li>2. For the avoidance of doubt, cultural monitoring is not required for activities undertaken in accordance with Rule 3.3.9 and Rule 3.3.12.</li> </ol>	
<p><b>Land Information:</b> Motiti North C7B2B, C5</p>		

**Site Description:** Oheiroa named by the ancestors and refers to child birth and cleansing of woman after childbirth (W). Last used by Ngati Pau tribes in 1700s to 1800s. Area has spiritual significance / waahi tapu

Nga waiewe o heiro, *Birthing waters of the ancestors.*

**Site diagram:**




## Significant Waterways W7

Reference	Name of Site	Location
W7	Otawahao Stream	North east Motiti.
<p><b>Zoning:</b> Te Tai Ao Turoa/ Ecological Zone</p>	<p><b>Permitted Activity Conditions:</b></p> <p>a) Activities resulting in disturbance, modification and destruction of the surface of the land undertaken in accordance with the following rules are permitted:</p> <ul style="list-style-type: none"> <li>• Rule 3.3.9, Conservation and Coastcare Activities.</li> <li>• Rule 3.3.12, Water Supply.</li> </ul> <p>b) Where disturbance, modification or destruction of the surface of the land occurs in conjunction with activities permitted in Table 3.1 other than those permitted in (a) above, those activities may be undertaken within the area defined subject to the following:</p> <ol style="list-style-type: none"> <li>1. A cultural expert recognised as being an expert for the identified site shall be consulted before any proposed activity is undertaken to determine whether cultural monitoring is required.</li> <li>2. Where recommended by the cultural expert cultural monitoring of the identified area shall be undertaken while the activity is being implemented, and</li> <li>3. Any recommendations resulting from the cultural monitoring that are relevant to the actual or potential effects of the activity on the cultural values of the site shall be provided to the Territorial Authority in writing and shall be implemented.</li> <li>4. Where cultural monitoring is not recommended a letter endorsed by the cultural expert stating that no cultural monitoring is required shall be provided to the Territorial Authority.</li> </ol> <p><b>Advice Notes</b></p> <ol style="list-style-type: none"> <li>1. For clarification, permitted activities that do not result in disturbance, modification or destruction of the surface of the land are not subject to Rule 3.2.4(a).</li> <li>2. For the avoidance of doubt, cultural monitoring is not required for activities undertaken in accordance with Rule 3.3.9 and Rule 3.3.12.</li> </ol>	
<p><b>Land Information:</b> Motiti North C7B2B, C5</p>		

**Site Description:** Otawhao springs named by ancestors and refers to food fed to the spirits. Area used by tohunga to perform ceremonial rituals. Last used by Ngati Pau hapu.

Kopae o tawhao ko menemene kit e ao, *Spirits of the ancestors laid to rest.*

**Site diagram:**




## Significant Waterways W8

Reference	Name of Site	Location
W8	Awaroa Stream	North east Motiti.
<p><b>Zoning:</b> Te Tai Ao Turoa/ Ecological Zone</p>	<p><b>Permitted Activity Conditions:</b></p> <p>a) Activities resulting in disturbance, modification and destruction of the surface of the land undertaken in accordance with the following rules are permitted:</p> <ul style="list-style-type: none"> <li>• Rule 3.3.9, Conservation and Coastcare Activities.</li> <li>• Rule 3.3.12, Water Supply.</li> </ul> <p>b) Where disturbance, modification or destruction of the surface of the land occurs in conjunction with activities permitted in Table 3.1 other than those permitted in (a) above, those activities may be undertaken within the area defined subject to the following:</p> <ol style="list-style-type: none"> <li>1. A cultural expert recognised as being an expert for the identified site shall be consulted before any proposed activity is undertaken to determine whether cultural monitoring is required.</li> <li>2. Where recommended by the cultural expert cultural monitoring of the identified area shall be undertaken while the activity is being implemented, and</li> <li>3. Any recommendations resulting from the cultural monitoring that are relevant to the actual or potential effects of the activity on the cultural values of the site shall be provided to the Territorial Authority in writing and shall be implemented.</li> <li>4. Where cultural monitoring is not recommended a letter endorsed by the cultural expert stating that no cultural monitoring is required shall be provided to the Territorial Authority.</li> </ol> <p><b>Advice Notes</b></p> <ol style="list-style-type: none"> <li>1. For clarification, permitted activities that do not result in disturbance, modification or destruction of the surface of the land are not subject to Rule 3.2.4(a).</li> <li>2. For the avoidance of doubt, cultural monitoring is not required for activities undertaken in accordance with Rule 3.3.9 and Rule 3.3.12.</li> </ol>	
<p><b>Land Information:</b> Motiti North C5, C3, C7B1, C1, C4, C6, D1, D2.</p>		

**Site Description:** Name refers to longest stream which served gardening settlements in the vicinity. Several areas where springs are located that connect to the stream are culturally significant areas where ritual ceremonies were performed. Head of the stream used by high tohunga for ceremonial rituals. Area significant as waahi tapu

**Site diagram:**



## Significant Waterways W9

Reference	Name of Site	Location
W9	Tataramoa Stream	North central Motiti.
<p><b>Zoning:</b> Te Tai Ao Turoa/ Ecological Zone</p>	<p><b>Permitted Activity Conditions:</b></p> <p>a) Activities resulting in disturbance, modification and destruction of the surface of the land undertaken in accordance with the following rules are permitted:</p> <ul style="list-style-type: none"> <li>• Rule 3.3.9, Conservation and Coastcare Activities.</li> <li>• Rule 3.3.12, Water Supply.</li> </ul> <p>b) Where disturbance, modification or destruction of the surface of the land occurs in conjunction with activities permitted in Table 3.1 other than those permitted in (a) above, those activities may be undertaken within the area defined subject to the following:</p> <ol style="list-style-type: none"> <li>1. A cultural expert recognised as being an expert for the identified site shall be consulted before any proposed activity is undertaken to determine whether cultural monitoring is required.</li> <li>2. Where recommended by the cultural expert cultural monitoring of the identified area shall be undertaken while the activity is being implemented, and</li> <li>3. Any recommendations resulting from the cultural monitoring that are relevant to the actual or potential effects of the activity on the cultural values of the site shall be provided to the Territorial Authority in writing and shall be implemented.</li> <li>4. Where cultural monitoring is not recommended a letter endorsed by the cultural expert stating that no cultural monitoring is required shall be provided to the Territorial Authority.</li> </ol> <p><b>Advice Notes</b></p> <ol style="list-style-type: none"> <li>1. For clarification, permitted activities that do not result in disturbance, modification or destruction of the surface of the land are not subject to Rule 3.2.4(a).</li> <li>2. For the avoidance of doubt, cultural monitoring is not required for activities undertaken in accordance with Rule 3.3.9 and Rule 3.3.12.</li> </ol>	
<p><b>Land Information:</b> Motiti North C1</p>		
<p><b>Site Description:</b> Spring used for settlements in that locality.</p>		

Site diagram:



## Significant Waterways W10

Reference	Name of Site	Location
W10	Waitapu Stream	North central Motiti.
<p><b>Zoning:</b> Te Tai Ao Turoa/ Ecological Zone</p>	<p><b>Permitted Activity Conditions:</b></p> <p>a) Activities resulting in disturbance, modification and destruction of the surface of the land undertaken in accordance with the following rules are permitted:</p> <ul style="list-style-type: none"> <li>• Rule 3.3.9, Conservation and Coastcare Activities.</li> <li>• Rule 3.3.12, Water Supply.</li> </ul> <p>b) Where disturbance, modification or destruction of the surface of the land occurs in conjunction with activities permitted in Table 3.1 other than those permitted in (a) above, those activities may be undertaken within the area defined subject to the following:</p> <ol style="list-style-type: none"> <li>1. A cultural expert recognised as being an expert for the identified site shall be consulted before any proposed activity is undertaken to determine whether cultural monitoring is required.</li> <li>2. Where recommended by the cultural expert cultural monitoring of the identified area shall be undertaken while the activity is being implemented, and</li> <li>3. Any recommendations resulting from the cultural monitoring that are relevant to the actual or potential effects of the activity on the cultural values of the site shall be provided to the Territorial Authority in writing and shall be implemented.</li> <li>4. Where cultural monitoring is not recommended a letter endorsed by the cultural expert stating that no cultural monitoring is required shall be provided to the Territorial Authority.</li> </ol> <p><b>Advice Notes</b></p> <ol style="list-style-type: none"> <li>3. For clarification, permitted activities that do not result in disturbance, modification or destruction of the surface of the land are not subject to Rule 3.2.4(a).</li> <li>1. For the avoidance of doubt, cultural monitoring is not required for activities undertaken in accordance with Rule 3.3.9 and Rule 3.3.12.</li> </ol>	
<p><b>Land Information:</b> Motiti North B9, B7, B8, B4B.</p>		

**Site Description:** Waahi tapu. Used as burial area in wetland. Last use by Ngati Pau hapu. Head of the Punawai used for ceremonial rituals (WT)

Ko ngaro I te po ko ngaro I te Ao, *Spirits have gone to their final resting place.*

**Site diagram:**



Area of waahi tapu.


## Significant Waterways W11

Reference	Name of Site	Location
W11	Kotare Uira Stream	North east Motiti.
<p><b>Zoning:</b> Te Tai Ao Turoa/ Ecological Zone</p>	<p><b>Permitted Activity Conditions:</b></p> <p>a) Activities resulting in disturbance, modification and destruction of the surface of the land undertaken in accordance with the following rules are permitted:</p> <ul style="list-style-type: none"> <li>• Rule 3.3.9, Conservation and Coastcare Activities.</li> <li>• Rule 3.3.12, Water Supply.</li> </ul> <p>b) Where disturbance, modification or destruction of the surface of the land occurs in conjunction with activities permitted in Table 3.1 other than those permitted in (a) above, those activities may be undertaken within the area defined subject to the following:</p> <ol style="list-style-type: none"> <li>1. A cultural expert recognised as being an expert for the identified site shall be consulted before any proposed activity is undertaken to determine whether cultural monitoring is required.</li> <li>2. Where recommended by the cultural expert cultural monitoring of the identified area shall be undertaken while the activity is being implemented, and</li> <li>3. Any recommendations resulting from the cultural monitoring that are relevant to the actual or potential effects of the activity on the cultural values of the site shall be provided to the Territorial Authority in writing and shall be implemented.</li> <li>4. Where cultural monitoring is not recommended a letter endorsed by the cultural expert stating that no cultural monitoring is required shall be provided to the Territorial Authority.</li> </ol> <p><b>Advice Notes</b></p> <ol style="list-style-type: none"> <li>1. For clarification, permitted activities that do not result in disturbance, modification or destruction of the surface of the land are not subject to Rule 3.2.4(a).</li> <li>2. For the avoidance of doubt, cultural monitoring is not required for activities undertaken in accordance with Rule 3.3.9 and Rule 3.3.12.</li> </ol>	
<p><b>Land Information:</b> Motiti North C2, C4, C7A.</p>		


**Site Description:**

Kotare Uira refers to an observation platform. Water supplied gardening for a significant area of the Ngati Pau hapu. Marere whenua o te kotare uira


**Site diagram:**




## Significant Waterways W12

Reference	Name of Site	Location
W12	Otahinga Spring (Punawai)	North east Motiti.
<b>Zoning:</b> Te Tai Ao Turoa/ Ecological Zone	<b>Permitted Activity Conditions:</b> a) Rule 3.2.4 shall apply.	
<b>Land Information:</b> Motiti North C2.		
<b>Site Description:</b> Spring used to support settlements. Name refers to navigation - Otahinga Marere Whenua		
<p><b>Site diagram:</b></p> 		


## Significant Waterways W13

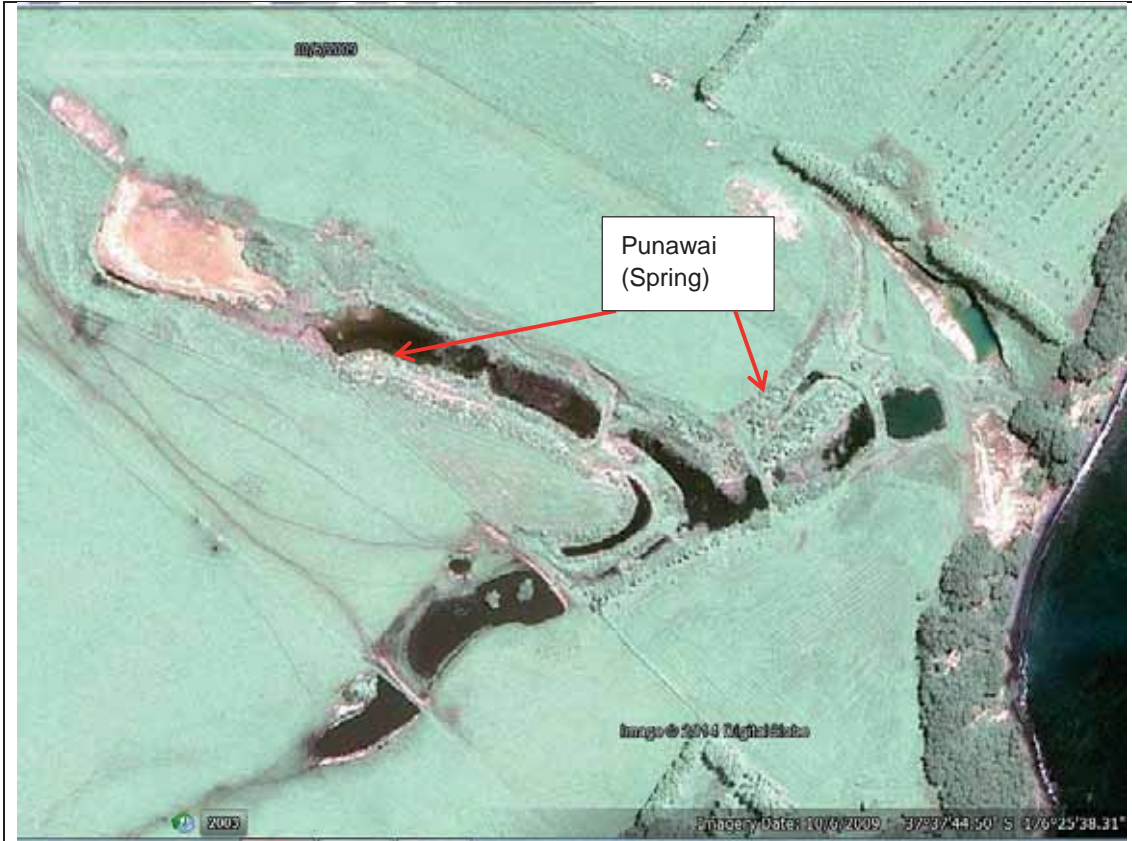
Reference	Name of Site	Location
W13	Manukotare Spring	North east coast Motiti.
<b>Zoning:</b> Te Tai Ao Turoa/ Ecological Zone	<b>Permitted Activity Conditions:</b> a) Rule 3.2.4 shall apply.	
<b>Land Information:</b> Motiti North C1.		
<b>Site Description:</b> Spring used for ceremonial rituals during the era of the ancestor Te Hapu continued down to Ngati Pau tribe early 1800s. Spring used for current domestic need. Waahi tupuna / Waahi Tapu		
<b>Site diagram:</b>		
		

## Significant Waterways W14

Reference	Name of Site	Location
W14	Paukorikori Spring	East coast Motiti.
<b>Zoning:</b> Te Tai Ao Turoa/ Ecological Zone	<b>Permitted Activity Conditions:</b> a) Rule 3.2.4 shall apply.	
<b>Land Information:</b> Motiti North C1.		
<b>Site Description:</b> Springs and water source that supplied Maukotare and Whariki settlements. <i>Punawai o te paikorikori, Running waters from the heart of mother earth.</i>		
<b>Site diagram:</b>		
 <p data-bbox="256 1598 342 1625">from 2009.</p> <p data-bbox="656 1562 878 1589">Image Bay of Plenty TA's</p> <p data-bbox="1328 1562 1386 1604">Go</p>		

## Significant Waterways W15

Reference	Name of Site	Location
W15	Waikorikori punawai Springs	East coast Motiti.
<b>Zoning:</b> Te Tai Ao Turoa/ Ecological Zone	<b>Permitted Activity Conditions:</b> a) Rule 3.2.4 shall apply.	
<b>Land Information:</b> Lot 1 DPS 78765		
<b>Site Description:</b> Area that connects to several springs, lower west end used for ceremonial rituals, water resource that supplied the Huruhi settlements. Area significant as a Waahi Tapu		
<b>Site diagram:</b> 		



## Significant Waterways W16

Reference	Name of Site	Location
W16	Te Huruhi Stream	East end of central airstrip.
<p><b>Zoning:</b> Te Tai Ao Turoa/ Ecological Zone</p>	<p><b>Permitted Activity Conditions:</b></p> <p>a) Activities resulting in disturbance, modification and destruction of the surface of the land undertaken in accordance with the following rules are permitted:</p> <ul style="list-style-type: none"> <li>• Rule 3.3.9, Conservation and Coastcare Activities.</li> <li>• Rule 3.3.12, Water Supply.</li> </ul> <p>b) Where disturbance, modification or destruction of the surface of the land occurs in conjunction with activities permitted in Table 3.1 other than those permitted in (a) above, those activities may be undertaken within the area defined subject to the following:</p> <ol style="list-style-type: none"> <li>1. A cultural expert recognised as being an expert for the identified site shall be consulted before any proposed activity is undertaken to determine whether cultural monitoring is required.</li> <li>2. Where recommended by the cultural expert cultural monitoring of the identified area shall be undertaken while the activity is being implemented, and</li> <li>3. Any recommendations resulting from the cultural monitoring that are relevant to the actual or potential effects of the activity on the cultural values of the site shall be provided to the Territorial Authority in writing and shall be implemented.</li> <li>4. Where cultural monitoring is not recommended a letter endorsed by the cultural expert stating that no cultural monitoring is required shall be provided to the Territorial Authority.</li> </ol> <p><b>Advice Notes</b></p> <ol style="list-style-type: none"> <li>1. For clarification, permitted activities that do not result in disturbance, modification or destruction of the surface of the land are not subject to Rule 3.2.4(a).</li> <li>2. For the avoidance of doubt, cultural monitoring is not required for activities undertaken in accordance with Rule 3.3.9 and Rule 3.3.12.</li> </ol>	
<p><b>Land Information:</b> Motiti A1, Lot 1 DPS 78765.</p>		


**Site Description:** Head of the stream used to support gardening settlements. It is significant as being one of the last settlements before colonisation (1840s).

**Site diagram:**






## Significant Waterways W17

Reference	Name of Site	Location
W17	Ongateko Punawai	East coast Motiti.
<b>Zoning:</b> Te Tai Ao Turoa/ Ecological Zone	<b>Permitted Activity Conditions:</b> a) Rule 3.2.4 shall apply.	
<b>Land Information:</b> Motiti A2B2.		
<b>Site Description:</b> Supported Turitea settlement. Punawai o ngateko.		
<b>Site diagram:</b>		
		



## Significant Waterways W18

Reference	Name of Site	Location
W18	Puwerewere Spring	South east Motiti.
<b>Zoning:</b> Te Tai Ao Turoa/ Ecological Zone	<b>Permitted Activity Conditions:</b> a) Rule 3.2.4 shall apply.	
<b>Land Information:</b> Motiti A3B1A, A3B2.		
<b>Site Description:</b> Water source. That supplied the Puwewere pa and settlement. Whakatau mai te pungawerewere, <i>Welcome to the spiders web.</i>		
<b>Site diagram:</b> 		


## Significant Waterways W19

Reference	Name of Site	Location
W19	Kanaihi Stream	South Motiti, outlet to Wairere Bay.
<p><b>Zoning:</b> Te Tai Ao Turoa/ Ecological Zone</p>	<p><b>Permitted Activity Conditions:</b></p> <p>a) Activities resulting in disturbance, modification and destruction of the surface of the land undertaken in accordance with the following:</p> <ul style="list-style-type: none"> <li>• Rule 3.3.9, Conservation and Coastcare Activities.</li> <li>• Rule 3.3.12, Water Supply.</li> <li>• Maintenance and repair of existing infrastructure, including water pipes, tracks and supporting embankments/ structures.</li> </ul> <p>Shall be a permitted activity, subject to b).</p> <p>b) All contractors, staff and machinery operators involved in the above activities shall be “approved contractors”.</p> <p>Approved Contractors, will need to demonstrate that:</p> <ol style="list-style-type: none"> <li>1. They have been provided with and are aware of the relevant maps and heritage schedule details for any sites which may be impacted by the works.</li> <li>2. They are aware of the requirements of the Historic Places Act with regard to any identified or unidentified sites.</li> <li>3. They are aware and will adopt protocols for notification of iwi and hapu in the event that any archaeological sites are found.</li> </ol> <p>c) Where disturbance, modification or destruction of the surface of the land occurs in conjunction with activities permitted in Table 3.1 other than those permitted in (a) above, those activities may be undertaken within the area defined subject to the following:</p> <ol style="list-style-type: none"> <li>1. A cultural expert recognised as being an expert for the identified site shall be consulted before any proposed activity is undertaken to determine whether cultural monitoring is required.</li> <li>2. Where recommended by the cultural expert cultural monitoring of the identified area shall be undertaken while the activity is being implemented, and</li> <li>3. Any recommendations resulting from the cultural monitoring that are relevant to the actual or potential effects of the activity on the cultural values of the site shall be provided to the Territorial Authority in writing and shall be implemented.</li> <li>4. Where cultural monitoring is not recommended a letter</li> </ol>	

	<p>endorsed by the cultural expert stating that no cultural monitoring is required shall be provided to the Territorial Authority.</p> <p><b>Advice Notes</b></p> <ol style="list-style-type: none"><li>1. For clarification, permitted activities that do not result in disturbance, modification or destruction of the surface of the land are not subject to Rule 3.2.4(a).</li><li>2. For the avoidance of doubt, cultural monitoring is not required for activities undertaken in accordance with (a) above.</li></ol>
--	---

**Land Information:** Motiti A3B1A, A3B2, Lot 1 DP 414360.

**Site Description:** Settlement and gardening area. Several springs that link to the main stream. Significant area to Ngati Tutonu and Waitaha tribes. Te ihi te mana o kana ihi.





## Significant Waterways W20

Reference	Name of Site	Location
W20	Wairere Stream	South Motiti, outlet to Wairere Bay.
<p><b>Zoning:</b> Te Tai Ao Turoa/ Ecological Zone</p>	<p><b>Permitted Activity Conditions:</b></p> <p>a) Activities resulting in disturbance, modification and destruction of the surface of the land undertaken in accordance with the following:</p> <ul style="list-style-type: none"> <li>• Rule 3.3.9, Conservation and Coastcare Activities.</li> <li>• Rule 3.3.12, Water Supply.</li> <li>• Maintenance and repair of existing infrastructure, including water pipes, tracks and supporting embankments/ structures.</li> </ul> <p>Shall be a permitted activity, subject to b).</p> <p>b) All contractors, staff and machinery operators involved in the above activities shall be “approved contractors”.</p> <p>Approved Contractors, will need to demonstrate that:</p> <ol style="list-style-type: none"> <li>1. They have been provided with and are aware of the relevant maps and heritage schedule details for any sites which may be impacted by the works.</li> <li>2. They are aware of the requirements of the Historic Places Act with regard to any identified or unidentified sites.</li> <li>3. They are aware and will adopt protocols for notification of iwi and hapu in the event that any archaeological sites are found.</li> </ol> <p>c) Where disturbance, modification or destruction of the surface of the land occurs in conjunction with activities permitted in Table 3.1 other than those permitted in (a) above, those activities may be undertaken within the area defined subject to the following:</p> <ol style="list-style-type: none"> <li>1. A cultural expert recognised as being an expert for the identified site shall be consulted before any proposed activity is undertaken to determine whether cultural monitoring is required.</li> <li>2. Where recommended by the cultural expert cultural monitoring of the identified area shall be undertaken while the activity is being implemented, and</li> <li>3. Any recommendations resulting from the cultural monitoring that are relevant to the actual or potential effects of the activity on the cultural values of the site shall be provided to the Territorial Authority in writing and shall be implemented.</li> <li>4. Where cultural monitoring is not recommended a letter</li> </ol>	

	<p>endorsed by the cultural expert stating that no cultural monitoring is required shall be provided to the Territorial Authority.</p> <p><b>Advice Notes</b></p> <ol style="list-style-type: none"> <li>1. For clarification, permitted activities that do not result in disturbance, modification or destruction of the surface of the land are not subject to Rule 3.2.4(a).</li> <li>2. For the avoidance of doubt, cultural monitoring is not required for activities undertaken in accordance with (a) above.</li> </ol>
--	--

**Land Information:** Lot 1 DP 414360.

**Site Description:** Large food and natural resource area significant waterways to the southern tribes of the island, culturally important punawai manatuwhero used for ceremonial rituals

Manawa tuwhero e popoki ana i te upoko putanga o nga wairere e pupu ana e wawa ana, *Spiritual waters that discharge from the heart of the land that creates the mystical sounds*

**Site diagram:**

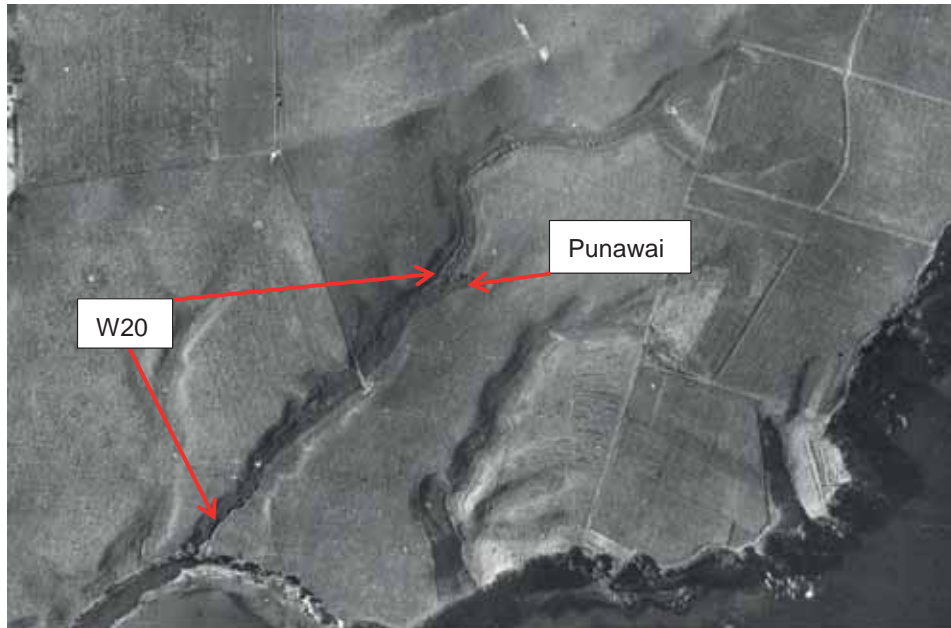




Image Key of Pliny 156a



Image Key of Pliny 157a

## Significant Waterways W21

Reference	Name of Site	Location
W21	Waikorora Spring	South west Motiti.
<p><b>Zoning:</b> Te Tai Ao Turoa/ Ecological Zone</p>	<p><b>Permitted Activity Conditions:</b></p> <ul style="list-style-type: none"> <li>a) Rule 3.2.4 shall not apply to activities permitted in the Identified Landing Area.</li> <li>b) Rule 3.2.4 shall not apply to Restricted Discretionary activities within the identified landing area subject to a full assessment in accordance with Rule 3.6.2(a)(viii).</li> <li>c) No permitted activity shall result in the disturbance, modification or destruction of material on or within 9m of the centre of the site.</li> </ul> <p><b>Advice Note:</b></p> <p>Site W21 is located in an Identified Landing Area critical for access to the Island and it does not limit the landing activities provided for in Rule 3.3.10. The site is circular with a radius of approximately 6m. A buffer of a further 3m will ensure that the site is protected from any disturbance or activity undertaken in the surrounding area. Any upgrading requiring a resource consent for a Restricted Discretionary Activity must provide a full assessment in relation to cultural heritage, historic and/or archaeological values.</p>	
<p><b>Land Information:</b> Lot 5 DPS 78765</p>		
<p><b>Site Description:</b> Punawai (spring) named by Ohomairangi iwi, the first arrivals to Motiti island. Significant punawai that supported the waikorora settlement.</p> <p>Te tau humi o te mata whakatiki i te haupapa kohatu o wai korora, <i>Celebration in acknowledgement of the rocky island home of the penguins.</i></p>		

Site diagram:





View to the west. The extent of the spring covered by the brown grass.



View to the south from the raised edge 9m from the centre of the spring area.


## Significant Waterways W22

Reference	Name of Site	Location
W22	Maungaroa Creek	South central Motiti.
<p><b>Zoning:</b> Te Tai Ao Turoa/ Ecological Zone</p>	<p><b>Permitted Activity Conditions:</b></p> <p>a) Activities resulting in disturbance, modification and destruction of the surface of the land undertaken in accordance with the following rules are permitted:</p> <ul style="list-style-type: none"> <li>• Rule 3.3.9, Conservation and Coastcare Activities.</li> <li>• Rule 3.3.12, Water Supply.</li> </ul> <p>b) Where disturbance, modification or destruction of the surface of the land occurs in conjunction with activities permitted in Table 3.1 other than those permitted in (a) above, those activities may be undertaken within the area defined subject to the following:</p> <ol style="list-style-type: none"> <li>1. A cultural expert recognised as being an expert for the identified site shall be consulted before any proposed activity is undertaken to determine whether cultural monitoring is required.</li> <li>2. Where recommended by the cultural expert cultural monitoring of the identified area shall be undertaken while the activity is being implemented, and</li> <li>3. Any recommendations resulting from the cultural monitoring that are relevant to the actual or potential effects of the activity on the cultural values of the site shall be provided to the Territorial Authority in writing and shall be implemented.</li> <li>4. Where cultural monitoring is not recommended a letter endorsed by the cultural expert stating that no cultural monitoring is required shall be provided to the Territorial Authority.</li> </ol> <p><b>Advice Notes</b></p> <ol style="list-style-type: none"> <li>1. For clarification, permitted activities that do not result in disturbance, modification or destruction of the surface of the land are not subject to Rule 3.2.4(a).</li> <li>2. For the avoidance of doubt, cultural monitoring is not required for activities undertaken in accordance with Rule 3.3.9 and Rule 3.3.12.</li> </ol>	
<p><b>Land Information:</b> Lot 2 DPS 78765.</p>		


**Site Description:** Gardening area for Ngati Tutonu and settlement for Waitaha.

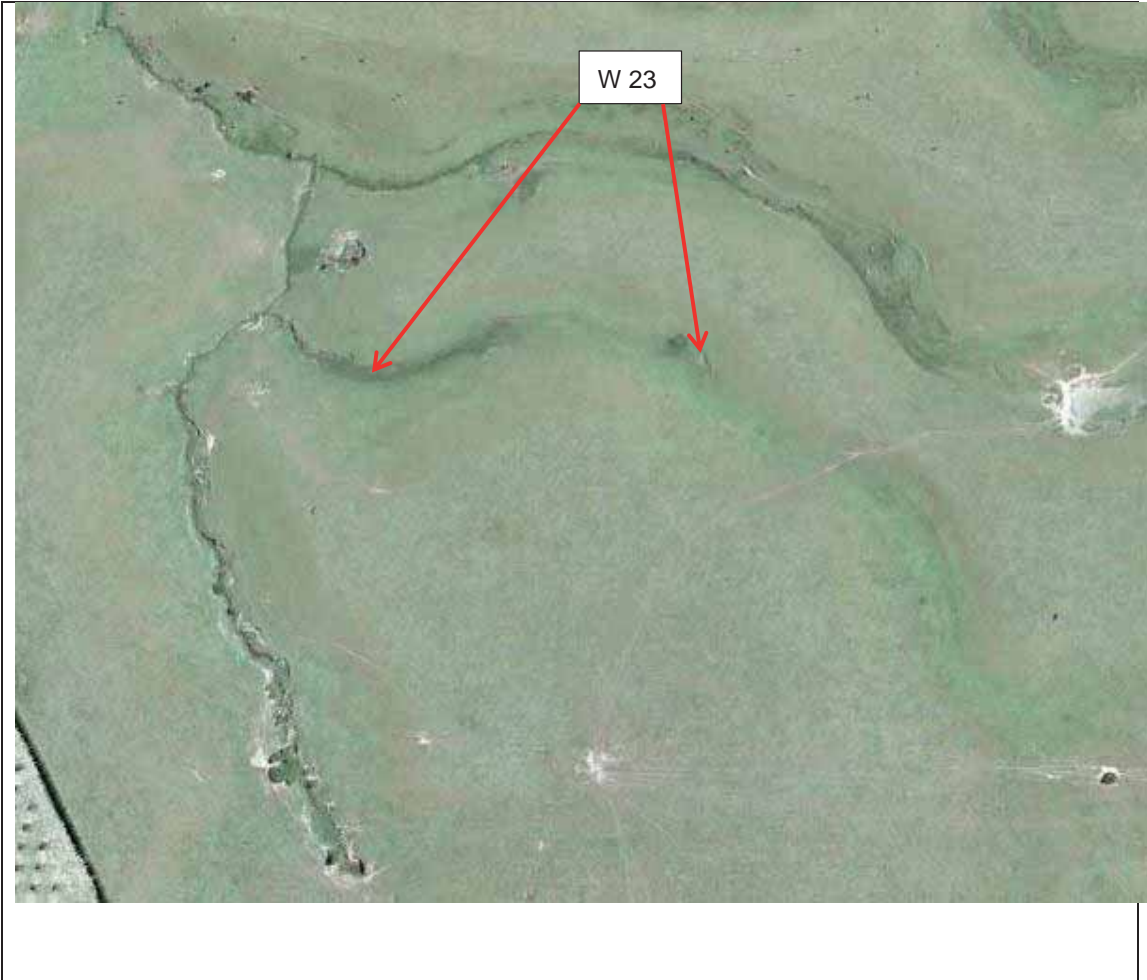
Takapou o taramamao ki maungaroa.

**Site diagram:**



## Significant Waterways W23

Reference	Name of Site	Location
W23	Waewae Spring	South central Motiti, outlet to Orongatea Bay
<b>Zoning:</b> Te Tai Ao Turoa/ Ecological Zone	<b>Permitted Activity Conditions:</b> a) Rule 3.2.4 shall apply.	
<b>Land Information:</b> Lot 3 DP 396779		
<b>Site Description:</b> Significant water source for settlements of Ngati Tutonu / Waitaha hapu. Nga punawai o te waewae kimiatu, <i>Spiritual waters that are searching for their destiny.</i>		
<b>Site diagram:</b> 		




## Significant Waterways W24

Reference	Name of Site	Location
W24	Te Kawakawa Stream	South central Motiti, outlet to Orongatea Bay
<p><b>Zoning:</b> Te Tai Ao Turoa/ Ecological Zone</p>	<p><b>Permitted Activity Conditions:</b></p> <p>a) Activities resulting in disturbance, modification and destruction of the surface of the land undertaken in accordance with the following rules are permitted:</p> <ul style="list-style-type: none"> <li>• Rule 3.3.9, Conservation and Coastcare Activities.</li> <li>• Rule 3.3.12, Water Supply.</li> </ul> <p>b) Where disturbance, modification or destruction of the surface of the land occurs in conjunction with activities permitted in Table 3.1 other than those permitted in (a) above, those activities may be undertaken within the area defined subject to the following:</p> <ol style="list-style-type: none"> <li>1. A cultural expert recognised as being an expert for the identified site shall be consulted before any proposed activity is undertaken to determine whether cultural monitoring is required.</li> <li>2. Where recommended by the cultural expert cultural monitoring of the identified area shall be undertaken while the activity is being implemented, and</li> <li>3. Any recommendations resulting from the cultural monitoring that are relevant to the actual or potential effects of the activity on the cultural values of the site shall be provided to the Territorial Authority in writing and shall be implemented.</li> <li>4. Where cultural monitoring is not recommended a letter endorsed by the cultural expert stating that no cultural monitoring is required shall be provided to the Territorial Authority.</li> </ol> <p><b>Advice Notes</b></p> <ol style="list-style-type: none"> <li>1. For clarification, permitted activities that do not result in disturbance, modification or destruction of the surface of the land are not subject to Rule 3.2.4(a).</li> <li>2. For the avoidance of doubt, cultural monitoring is not required for activities undertaken in accordance with Rule 3.3.9 and Rule 3.3.12.</li> </ol>	
<p><b>Land Information:</b> Lot 3 DP 396779</p>		

**Site Description:** Spring (punawai) located towards the head of stream used for gardening settlements. Significant to Ngati Tutonu / Waitaha hapu.


Toka o horete kia piki ki te kawakawa ko te hurhihi o te ra, *Rock Horete that connects to Kawakawa and links to the rising sun*

**Site diagram:**





## Significant Waterways W25

Reference	Name of Site	Location
W25	Omahine (waitapu)	South central Motiti, outlet to Orongatea Bay
<b>Zoning:</b> Te Tai Ao Turoa/ Ecological Zone	<b>Permitted Activity Conditions:</b> b) Rule 3.2.4 shall apply.	
<b>Land Information:</b> Lot 1 DPS 78765		
<b>Site Description:</b> Used for ceremonial rituals, child birth and cleansing woman. Used by the majority of hapu. Significant spiritual area / waahi tapu  <i>.Tangaengae o nga waiewe o te o maa hine, Spiritual waters of birth to the cleansing of woman.</i>		
<b>Site diagram:</b>		
 <p>The image is an aerial photograph showing a landscape with various terrain features. A red arrow points from a white box labeled 'W25' to a specific area in the upper left quadrant of the image. The terrain appears to be a mix of open land and possibly some vegetation or water features. The overall tone is dark, suggesting a satellite or high-resolution aerial view.</p>		



## Significant Waterways W26


Reference	Name of Site	Location
W26 – W26A	Orongatea Stream	South central Motiti, outlet to Orongatea Bay.
<p><b>Zoning:</b> Te Tai Ao Turoa/ Ecological Zone</p>	<p><b>Permitted Activity Conditions:</b></p> <p>a) Activities resulting in disturbance, modification and destruction of the surface of the land undertaken in accordance with the following rules are permitted:</p> <ul style="list-style-type: none"> <li>• Rule 3.3.9, Conservation and Coastcare Activities.</li> <li>• Rule 3.3.12, Water Supply.</li> </ul> <p>b) Where disturbance, modification or destruction of the surface of the land occurs in conjunction with activities permitted in Table 3.1 other than those permitted in (a) above, those activities may be undertaken within the area defined subject to the following:</p> <ol style="list-style-type: none"> <li>1. A cultural expert recognised as being an expert for the identified site shall be consulted before any proposed activity is undertaken to determine whether cultural monitoring is required.</li> <li>2. Where recommended by the cultural expert cultural monitoring of the identified area shall be undertaken while the activity is being implemented, and</li> <li>3. Any recommendations resulting from the cultural monitoring that are relevant to the actual or potential effects of the activity on the cultural values of the site shall be provided to the Territorial Authority in writing and shall be implemented.</li> <li>4. Where cultural monitoring is not recommended a letter endorsed by the cultural expert stating that no cultural monitoring is required shall be provided to the Territorial Authority.</li> </ol> <p><b>Advice Notes</b></p> <ol style="list-style-type: none"> <li>1. For clarification, permitted activities that do not result in disturbance, modification or destruction of the surface of the land are not subject to Rule 3.2.4(a).</li> <li>2. For the avoidance of doubt, cultural monitoring is not required for activities undertaken in accordance with Rule 3.3.9 and Rule 3.3.12.</li> </ol>	
<p><b>Land Information:</b> Lot 5 DPS 7876, Lot 1 DPS 78765, Lot 3 DP 396779.</p>		

**Site Description:**

Spring at the head of the stream used by gardening settlements and significant to Ngati Tutono / Waitaha hapu.

Moana o pumamao ki o rongo nga kiritea, *Migration pathway of the fair skin ancestors.*

**Site diagram:**






## Significant Waterways W27


Reference	Name of Site	Location
W27	Punawera Stream	South central Motiti, outlet to Orongatea Bay.
<p><b>Zoning:</b> Te Tai Ao Turoa/ Ecological Zone</p>	<p><b>Permitted Activity Conditions:</b></p> <p>a) Activities resulting in disturbance, modification and destruction of the surface of the land undertaken in accordance with the following rules are permitted:</p> <ul style="list-style-type: none"> <li>• Rule 3.3.9, Conservation and Coastcare Activities.</li> <li>• Rule 3.3.12, Water Supply.</li> </ul> <p>b) Where disturbance, modification or destruction of the surface of the land occurs in conjunction with activities permitted in Table 3.1 other than those permitted in (a) above, those activities may be undertaken within the area defined subject to the following:</p> <ol style="list-style-type: none"> <li>1. A cultural expert recognised as being an expert for the identified site shall be consulted before any proposed activity is undertaken to determine whether cultural monitoring is required.</li> <li>2. Where recommended by the cultural expert cultural monitoring of the identified area shall be undertaken while the activity is being implemented, and</li> <li>3. Any recommendations resulting from the cultural monitoring that are relevant to the actual or potential effects of the activity on the cultural values of the site shall be provided to the Territorial Authority in writing and shall be implemented.</li> <li>4. Where cultural monitoring is not recommended a letter endorsed by the cultural expert stating that no cultural monitoring is required shall be provided to the Territorial Authority.</li> </ol> <p><b>Advice Notes</b></p> <ol style="list-style-type: none"> <li>1. For clarification, permitted activities that do not result in disturbance, modification or destruction of the surface of the land are not subject to Rule 3.2.4(a).</li> <li>2. For the avoidance of doubt, cultural monitoring is not required for activities undertaken in accordance with Rule 3.3.9 and Rule 3.3.12.</li> </ol>	
<p><b>Land Information:</b> Lot 5 DPS 78765, Lot 1 DPS 78765.</p>		


**Site Description:** Spring use to supply Punawera settlement of Ngati Tutonu /Waitaha hapu.  
Nga kirikiri wera o te puna wera, *Warm sandy waters that follow from beneath the settlements.*

**Site diagram:**




## Significant Waterways W28

Reference	Name of Site	Location
W28	Panamu Spring	West central Motiti, outlet to Orongatea Bay.
<b>Zoning:</b> Te Tai Ao Turoa/ Ecological Zone	<b>Permitted Activity Conditions:</b> a) Rule 3.2.4 shall apply.	
<b>Land Information:</b> Lot 1 DPS 78765		
<b>Site Description:</b> Important water source used by Panamu settlement. Ngati Tutonu and their mainland kin Waitaha and Ngati Pukenga.		
<b>Site diagram:</b>  <p>The site diagram is an aerial photograph showing a waterway system. A red arrow points from a white box labeled 'W28 Punawai' to a specific location in the waterway. The surrounding area appears to be a mix of natural terrain and some developed land.</p>		



## Significant Waterways W29

Reference	Name of Site	Location
W29	Okoro Spring (Punawai)	West central Motiti, outlet to Orongatea Bay.
<b>Zoning:</b> Te Tai Ao Turoa/ Ecological Zone	<b>Permitted Activity Conditions:</b> a) Rule 3.2.4 shall apply.	
<b>Land Information:</b> Lot 1 DPS 78765.		
<b>Site Description:</b> Okoro punawai (spring). Significant water source that supplied Okoronui and Punawera settlements.		
<b>Site diagram:</b>		
 <p>The image is an aerial photograph showing a landscape with various terrain features, including what appears to be a spring or water source. A red arrow points from a white box containing the text 'W29 Punawai' to a specific location in the center of the image. The surrounding area shows some vegetation and possibly some structures or roads.</p>		



## Significant Waterways W30


Reference	Name of Site	Location
W30	Okoronui Stream	West central Motiti, outlet to Orongatea Bay.
<p><b>Zoning:</b> Te Tai Ao Turoa/ Ecological Zone</p>	<p><b>Permitted Activity Conditions:</b></p> <p>a) Activities resulting in disturbance, modification and destruction of the surface of the land undertaken in accordance with the following rules are permitted:</p> <ul style="list-style-type: none"> <li>• Rule 3.3.9, Conservation and Coastcare Activities.</li> <li>• Rule 3.3.12, Water Supply.</li> </ul> <p>b) Where disturbance, modification or destruction of the surface of the land occurs in conjunction with activities permitted in Table 3.1 other than those permitted in (a) above, those activities may be undertaken within the area defined subject to the following:</p> <ol style="list-style-type: none"> <li>1. A cultural expert recognised as being an expert for the identified site shall be consulted before any proposed activity is undertaken to determine whether cultural monitoring is required.</li> <li>2. Where recommended by the cultural expert cultural monitoring of the identified area shall be undertaken while the activity is being implemented, and</li> <li>3. Any recommendations resulting from the cultural monitoring that are relevant to the actual or potential effects of the activity on the cultural values of the site shall be provided to the Territorial Authority in writing and shall be implemented.</li> <li>4. Where cultural monitoring is not recommended a letter endorsed by the cultural expert stating that no cultural monitoring is required shall be provided to the Territorial Authority.</li> </ol> <p><b>Advice Notes</b></p> <ol style="list-style-type: none"> <li>1. For clarification, permitted activities that do not result in disturbance, modification or destruction of the surface of the land are not subject to Rule 3.2.4(a).</li> <li>2. For the avoidance of doubt, cultural monitoring is not required for activities undertaken in accordance with Rule 3.3.9 and Rule 3.3.12.</li> </ol>	
<p><b>Land Information:</b> Lot 1 DPS 78765</p>		

**Site Description:**

Okoronui point ceremonial ritual performed by ancestor Te Hapu. Significant spiritual area / waahi tapu. Several springs along the stream used by gardening settlements.

Te timatanga tuhono o te ra o koronui, *Spiritual ritual performed on the 17<sup>th</sup> moon phase.*

**Site diagram:**



## Significant Waterways W31

Reference	Name of Site	Location
W31	Waingerengere stream	West central Motiti.
<p><b>Zoning:</b> Te Tai Ao Turoa/ Ecological Zone</p>	<p><b>Permitted Activity Conditions:</b></p> <p>a) Activities resulting in disturbance, modification and destruction of the surface of the land undertaken in accordance with the following rules are permitted:</p> <ul style="list-style-type: none"> <li>• Rule 3.3.9, Conservation and Coastcare Activities.</li> <li>• Rule 3.3.12, Water Supply.</li> </ul> <p>b) Where disturbance, modification or destruction of the surface of the land occurs in conjunction with activities permitted in Table 3.1 other than those permitted in (a) above, those activities may be undertaken within the area defined subject to the following:</p> <ol style="list-style-type: none"> <li>1. A cultural expert recognised as being an expert for the identified site shall be consulted before any proposed activity is undertaken to determine whether cultural monitoring is required.</li> <li>2. Where recommended by the cultural expert cultural monitoring of the identified area shall be undertaken while the activity is being implemented, and</li> <li>3. Any recommendations resulting from the cultural monitoring that are relevant to the actual or potential effects of the activity on the cultural values of the site shall be provided to the Territorial Authority in writing and shall be implemented.</li> <li>4. Where cultural monitoring is not recommended a letter endorsed by the cultural expert stating that no cultural monitoring is required shall be provided to the Territorial Authority.</li> </ol> <p><b>Advice Notes</b></p> <ol style="list-style-type: none"> <li>1. For clarification, permitted activities that do not result in disturbance, modification or destruction of the surface of the land are not subject to Rule 3.2.4(a).</li> <li>2. For the avoidance of doubt, cultural monitoring is not required for activities undertaken in accordance with Rule 3.3.9 and Rule 3.3.12.</li> </ol>	
<p><b>Land Information:</b> Motiti B19A, B19B, B17, B16, B15, B14, B13D</p>		
<p><b>Site Description:</b></p>		

Spring at the head of the stream and there are several along the stream. Significant area that supplied water resource to two large Okoronui settlements.

Te patoto o nga wai ngerengere ki horete, *Spiritual and mystical sounds that run form the waters of Horete.*

**Site diagram:**



## Significant Waterways W32

Reference	Name of Site	Location
W32	Wharekahu Stream	West central Motiti.
<p><b>Zoning:</b> Te Tai Ao Turoa/ Ecological Zone</p>	<p><b>Permitted Activity Conditions:</b></p> <p>a) Activities resulting in disturbance, modification and destruction of the surface of the land undertaken in accordance with the following rules are permitted:</p> <ul style="list-style-type: none"> <li>• Rule 3.3.9, Conservation and Coastcare Activities.</li> <li>• Rule 3.3.12, Water Supply.</li> </ul> <p>b) Where disturbance, modification or destruction of the surface of the land occurs in conjunction with activities permitted in Table 3.1 other than those permitted in (a) above, those activities may be undertaken within the area defined subject to the following:</p> <ol style="list-style-type: none"> <li>1. A cultural expert recognised as being an expert for the identified site shall be consulted before any proposed activity is undertaken to determine whether cultural monitoring is required.</li> <li>2. Where recommended by the cultural expert cultural monitoring of the identified area shall be undertaken while the activity is being implemented, and</li> <li>3. Any recommendations resulting from the cultural monitoring that are relevant to the actual or potential effects of the activity on the cultural values of the site shall be provided to the Territorial Authority in writing and shall be implemented.</li> <li>4. Where cultural monitoring is not recommended a letter endorsed by the cultural expert stating that no cultural monitoring is required shall be provided to the Territorial Authority.</li> </ol> <p><b>Advice Notes</b></p> <ol style="list-style-type: none"> <li>1. For clarification, permitted activities that do not result in disturbance, modification or destruction of the surface of the land are not subject to Rule 3.2.4(a).</li> <li>2. For the avoidance of doubt, cultural monitoring is not required for activities undertaken in accordance with Rule 3.3.9 and Rule 3.3.12.</li> </ol>	
<p><b>Land Information:</b> Motiti B16, B15, B14.</p>		

**Site Description:** Significant area for settlements with several springs along the stream. Still used for domestic use today.

Nga korara o te wharekau nga pari hau o toroa, *faeces of the bird is an omen from the spiritual lands of the Gannet.*

**Site diagram:**




## Significant Waterways W33

Reference	Name of Site	Location
W33	Te Poho Stream	West central Motiti.
<p><b>Zoning:</b> Te Tai Ao Turoa/ Ecological Zone</p>	<p><b>Permitted Activity Conditions:</b></p> <p>a) Activities resulting in disturbance, modification and destruction of the surface of the land undertaken in accordance with the following rules are permitted:</p> <ul style="list-style-type: none"> <li>• Rule 3.3.9, Conservation and Coastcare Activities.</li> <li>• Rule 3.3.12, Water Supply.</li> </ul> <p>b) Where disturbance, modification or destruction of the surface of the land occurs in conjunction with activities permitted in Table 3.1 other than those permitted in (a) above, those activities may be undertaken within the area defined subject to the following:</p> <ol style="list-style-type: none"> <li>1. A cultural expert recognised as being an expert for the identified site shall be consulted before any proposed activity is undertaken to determine whether cultural monitoring is required.</li> <li>2. Where recommended by the cultural expert cultural monitoring of the identified area shall be undertaken while the activity is being implemented, and</li> <li>3. Any recommendations resulting from the cultural monitoring that are relevant to the actual or potential effects of the activity on the cultural values of the site shall be provided to the Territorial Authority in writing and shall be implemented.</li> <li>4. Where cultural monitoring is not recommended a letter endorsed by the cultural expert stating that no cultural monitoring is required shall be provided to the Territorial Authority.</li> </ol> <p><b>Advice Notes</b></p> <ol style="list-style-type: none"> <li>1. For clarification, permitted activities that do not result in disturbance, modification or destruction of the surface of the land are not subject to Rule 3.2.4(a).</li> <li>2. For the avoidance of doubt, cultural monitoring is not required for activities undertaken in accordance with Rule 3.3.9 and Rule 3.3.12.</li> </ol>	
<p><b>Land Information:</b> Motiti B19B, B18, B17.</p>		

**Site Description:** Several springs along the stream. One section used for ceremonial rituals and other springs for domestic and settlement use. Important area of waahi tapu (T)

Te one o ruakamea rua o te poho.

**Site diagram:**



## Significant Waterways W34

Reference	Name of Site	Location
W34	Otaramamao springs	South coast Motiti, outlet to Wairere Bay.
<p><b>Zoning:</b> Te Tai Ao Turoa/ Ecological Zone</p>	<p><b>Permitted Activity Conditions:</b></p> <p>a) Activities resulting in disturbance, modification and destruction of the surface of the land undertaken in accordance with the following rules are permitted:</p> <ul style="list-style-type: none"> <li>• Rule 3.3.9, Conservation and Coastcare Activities.</li> <li>• Rule 3.3.12, Water Supply.</li> <li>• Maintenance and repair of existing infrastructure, including water pipes, tracks and supporting embankments/ structures.</li> </ul> <p>Shall be a permitted activity, subject to b).</p> <p>b) All contractors, staff and machinery operators involved in the above activities shall be “approved contractors”.</p> <p>Approved Contractors, will need to demonstrate that:</p> <ol style="list-style-type: none"> <li>1. They have been provided with and are aware of the relevant maps and heritage schedule details for any sites which may be impacted by the works.</li> <li>2. They are aware of the requirements of the Historic Places Act with regard to any identified or unidentified sites.</li> <li>3. They are aware and will adopt protocols for notification of iwi and hapu in the event that any archaeological sites are found.</li> </ol> <p>c) Where disturbance, modification or destruction of the surface of the land occurs in conjunction with activities permitted in Table 3.1 other than those permitted in (a) above, those activities may be undertaken within the area defined subject to the following:</p> <ol style="list-style-type: none"> <li>1. A cultural expert recognised as being an expert for the identified site shall be consulted before any proposed activity is undertaken to determine whether cultural monitoring is required.</li> <li>2. Where recommended by the cultural expert cultural monitoring of the identified area shall be undertaken while the activity is being implemented, and</li> <li>3. Any recommendations resulting from the cultural monitoring that are relevant to the actual or potential effects of the activity on the cultural values of the site shall be provided to the Territorial Authority in writing and shall be implemented.</li> </ol>	

	<p>4. Where cultural monitoring is not recommended a letter endorsed by the cultural expert stating that no cultural monitoring is required shall be provided to the Territorial Authority.</p> <p><b>Advice Notes</b></p> <ol style="list-style-type: none"> <li>1. For clarification, permitted activities that do not result in disturbance, modification or destruction of the surface of the land are not subject to Rule 3.2.4(a).</li> <li>2. For the avoidance of doubt, cultural monitoring is not required for activities undertaken in accordance with (a) above.</li> </ol>
--	---

**Land Information:** Lot 2 DP 414360, Lot 1 DP 414360.

**Site Description**

Name refers to sunrise on Maungaroa ridge. Used by the settlement at Waikorora.

Takapou o tara mamao te tarawa o te kuranui o maungaroa, *The observation from Turitea island and Tokatai rock to determine time.*


**Site diagram:**





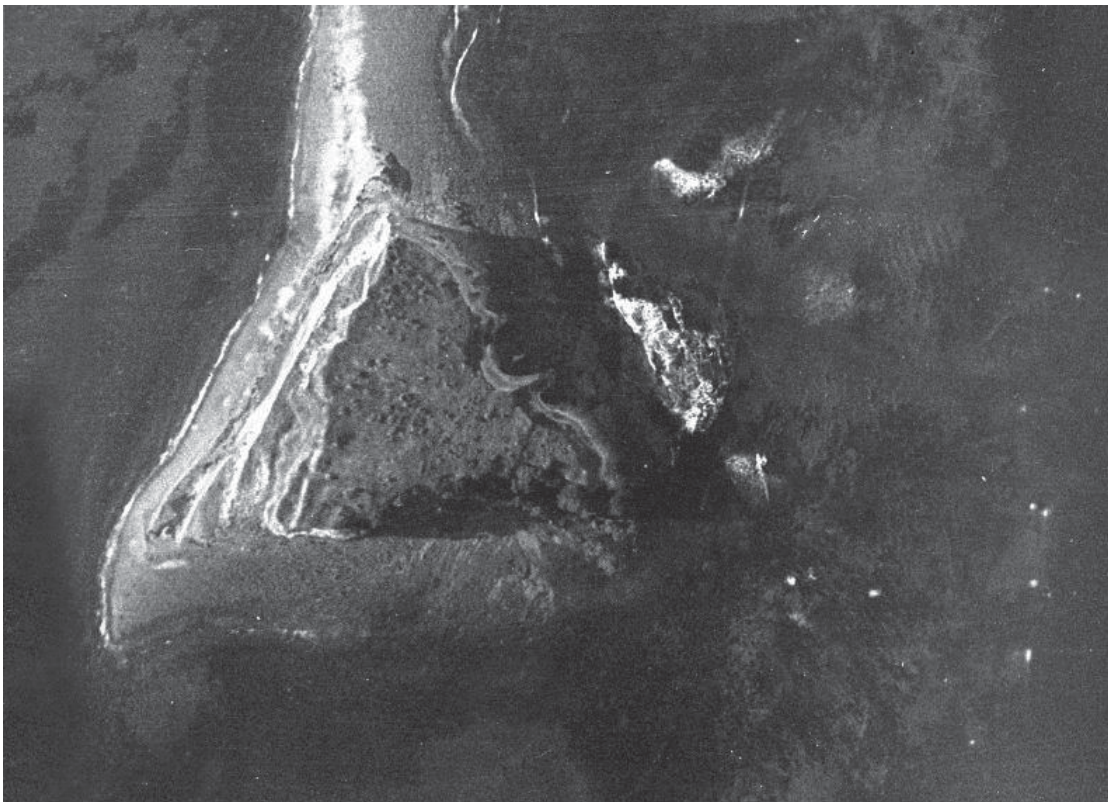
## Schedule 3: Archaeological Sites

## Archaeological Site V14/41

Reference	Name of Site	Location	
V14/41 (M20, A16)	Matarehua Pa	E. 1900521	N. 5827217
<b>Zoning:</b> Te Tai Ao Turoa/ Ecological Zone	<b>Permitted Activity Conditions:</b> a) Rule 3.2.4 shall apply.  <b>Advice Note:</b> An Authority under the Historic Places Act (or its successor) is required for the disturbance, modification or destruction of any archaeological site (whether it has been previously recorded or not) within this area.		
<b>Site Description:</b> Island Pa to the south of Motiti.			
<b>Land Information:</b> Lot 6 DPS 78765			
<b>Site diagram:</b>  <p data-bbox="256 1726 532 1751">Source – Motiti Avocadoes Ltd</p>			




View of south section of Taumahi Island



Taumahi 1943

## Archaeological Site V14/42


Reference	Name of Site	Location	
V14/42 (M17)	Puwerewere Pa	E.1902117.773	N.5828545.554
<b>Zoning:</b> Te Tai Ao Turoa/ Ecological Zone	<b>Permitted Activity Conditions:</b> a) Rule 3.2.4 shall apply.  <b>Advice Note:</b> An Authority under the Historic Places Act (or its successor) is required for the disturbance, modification or destruction of any archaeological site (whether it has been previously recorded or not) within this area.		
<b>Site Description:</b> Pa site on knoll on edge of cliff. One outer ditch and bank and one inner ditch and bank with a traverse ditch and bank on south section. Large and deep pits on platform on cliff edge. W18 forms deep gully on west side.			
<b>Land Information:</b> Motiti A3B2			
<b>Site diagram:</b> 			




ditch



Pa area

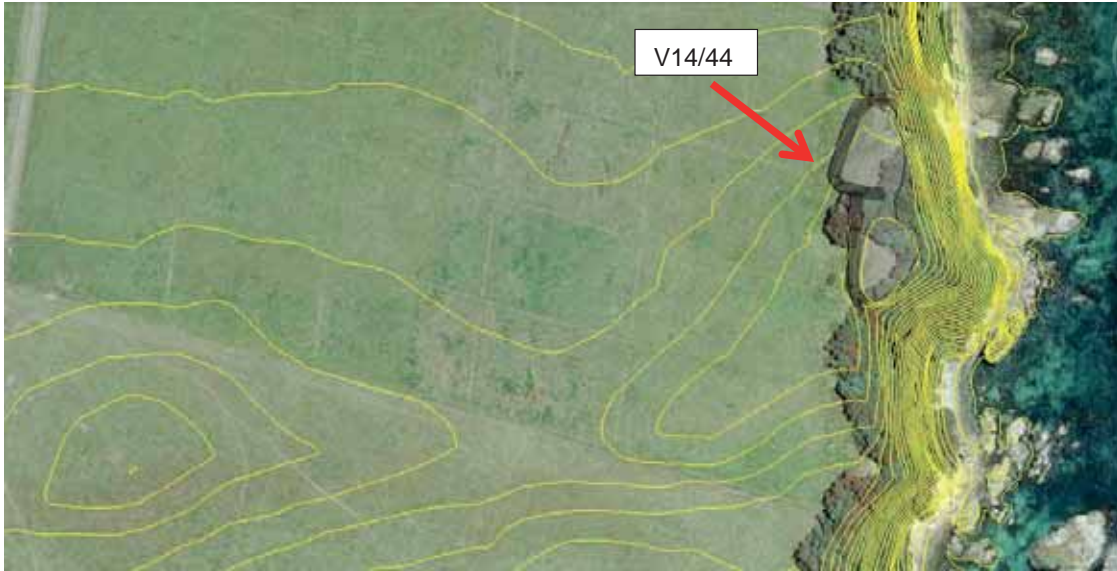



## Archaeological Site V14/43

Reference	Name of Site	Location	
V14/43 (V14/182, M16)	Matakahia	E. 1902427	N. 5829000
<b>Zoning:</b> Te Tai Ao Turoa/ Ecological Zone	<b>Permitted Activity Conditions:</b> a) Rule 3.2.4 shall apply.  <b>Advice Note:</b> An Authority under the Historic Places Act (or its successor) is required for the disturbance, modification or destruction of any archaeological site (whether it has been previously recorded or not) within this area.		
<b>Site Description:</b> Pa site with traverse ditch and bank on coastal edge			
<b>Land Information:</b> Motiti A3A, A3B1C.			
<b>Site diagram:</b>  <p>The site diagram is an aerial photograph showing a coastal area. A red arrow points to a specific location on the coast, which is labeled 'V14/43'. The area is surrounded by green fields and a dark blue body of water.</p>			





## Archaeological Site V14/44

Reference	Name of Site	Location	
V14/44 (Also M15)	Rangihopa	E. 1902571	N. 5829581
		E. 1902570	N. 5829551
<b>Zoning:</b> Te Tai Ao Turoa/ Ecological Zone	<b>Permitted Activity Conditions:</b> a) Rule 3.2.4 shall apply.  <b>Advice Note:</b> An Authority under the Historic Places Act (or its successor) is required for the disturbance, modification or destruction of any archaeological site (whether it has been previously recorded or not) within this area.		
<b>Site Description:</b> Pa on high ridge on edge of coast. Two platform areas and two traverse and one partially lateral ditch.			
<b>Land Information:</b> Motiti A2A			
<b>Site diagram:</b> 			





## Archaeological Site V14/45

Reference	Name of Site	Location	
V14/45 (M14)	Te Huruhi Pa	E. 1902779 E. 19027531902753	N. 5829913 N. 5829853
<b>Zoning:</b>  Te Tai Ao Turoa/ Ecological Zone	<b>Permitted Activity Conditions:</b>  a) Rule 3.2.4 shall apply.  <b>Advice Note:</b>  An Authority under the Historic Places Act (or its successor) is required for the disturbance, modification or destruction of any archaeological site (whether it has been previously recorded or not) within this area.		
<b>Site Description:</b>  Large level area. Ditches are shallow and faint but discernible			
<b>Land Information:</b> Lot 1 DPS 78765, Motiti A1			
<b>Site diagram:</b>   <p>The diagram is an aerial photograph overlaid with yellow contour lines representing the site's topography. A red arrow points to a specific location on the right side of the site, which is labeled 'V14/45' in a white box. The site appears to be a level area with some structures or features visible, situated near a body of water on the right edge of the image.</p>			





## Archaeological Site V14/46

Reference	Name of Site	Location	
Arch V14/46 (Also M13)	Motukaha Pa	E. 1903113	N. 5830303
<b>Zoning:</b> Te Tai Ao Turoa/ Ecological Zone	<b>Permitted Activity Conditions:</b> a) Rule 3.2.4 shall apply.  <b>Advice Note:</b>  An Authority under the Historic Places Act (or its successor) is required for the disturbance, modification or destruction of any archaeological site (whether it has been previously recorded or not) within this area.		
<b>Site Description:</b>  Pa on cliff edge under vegetation with houses on northern and western edges of pa. Single traverse ditch.			
<b>Land Information:</b> Motiti North C1			
<b>Site diagram:</b> 			




## Archaeological Site V14/47

Reference	Name of Site	Location	
V14/47 (Also M12)	Whariki Pana Rangaranga Ra Pa	E. 1903193	N. 5830485
<b>Zoning:</b> Te Tai Ao Turoa/ Ecological Zone	<b>Permitted Activity Conditions:</b> a) Rule 3.2.4 shall apply.  <b>Advice Note:</b> An Authority under the Historic Places Act (or its successor) is required for the disturbance, modification or destruction of any archaeological site (whether it has been previously recorded or not) within this area.		
<b>Site Description:</b> Pa has been cultivated in recent past. Ditch and bank disturbed in some sections.			
<b>Land Information:</b> Motiti North C2			
<b>Site diagram:</b>  <p>The site diagram is an aerial photograph showing a rural landscape with various fields and a road. A red arrow points to a specific area in the center-right of the image, which is labeled 'V14/47'. The area appears to be a mix of green fields and brownish soil, possibly indicating a site of archaeological interest. The surrounding area includes more fields and a road network.</p>			

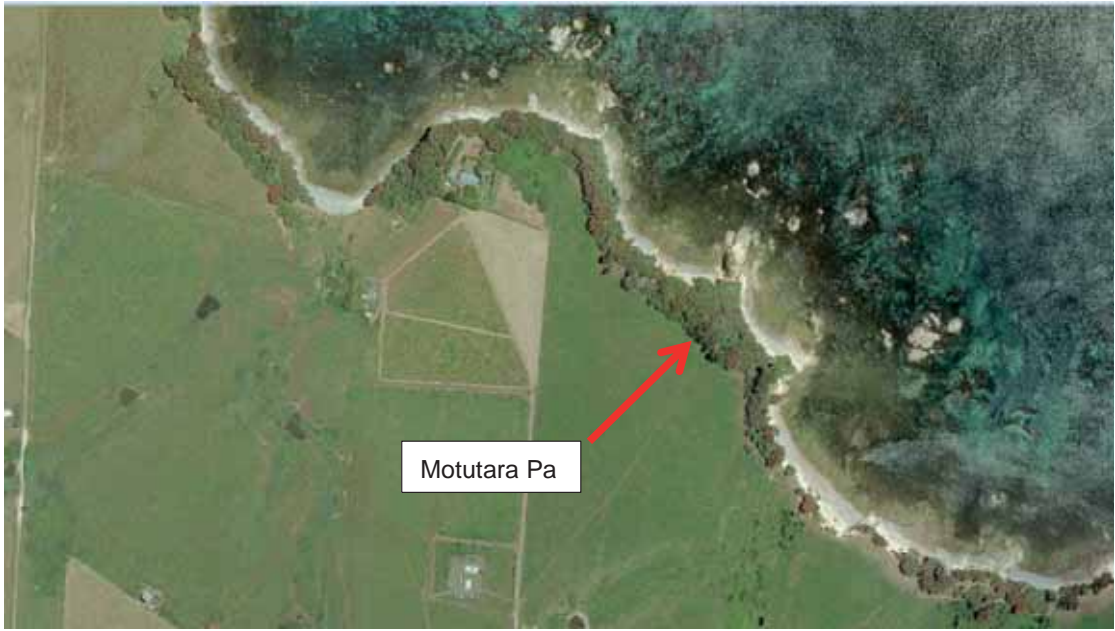


## Archaeological Site V14/48

Reference	Name of Site	Location	
V14/48 (Also M10)	Otahinga Pa	E. 1903278	N. 5830790
<b>Zoning:</b> Te Tai Ao Turoa/ Ecological Zone	<b>Permitted Activity Conditions:</b> a) Rule 3.2.4 shall apply.  <b>Advice Note:</b> An Authority under the Historic Places Act (or its successor) is required for the disturbance, modification or destruction of any archaeological site (whether it has been previously recorded or not) within this area.		
<b>Site Description:</b> Traverse and lateral ditch and bank and platform. Lateral ditch now level area with bank.			
<b>Land Information:</b> Motiti North C2			
<b>Site diagram:</b>  <p>The site diagram is an aerial photograph showing a coastal area. A red arrow points to a specific location on the right side of the image, which is labeled 'V14/48'. The area is a mix of green fields, brown patches, and a blue body of water on the left.</p>			





## Archaeological Site V14/49

Reference	Name of Site	Location	
V14/49 (Also M6)	Motutara Pa	E. 1902794	N. 5831642
<b>Zoning:</b> Te Tai Ao Turoa/ Ecological Zone	<b>Permitted Activity Conditions:</b> a) Rule 3.2.4 shall apply.  <b>Advice Note:</b>  An Authority under the Historic Places Act (or its successor) is required for the disturbance, modification or destruction of any archaeological site (whether it has been previously recorded or not) within this area.		
<b>Site Description:</b>  Pa with traverse and lateral ditch and bank, under dense vegetation. Platform.			
<b>Land Information:</b> Motiti North C7B2B			
<b>Site diagram:</b> 			




## Archaeological Site V14/50 & 51

Reference	Name of Site	Location	
Part of V14/50 & 51 (Also M4, M5)	Tahuapiri Pa	E. 1902252	N. 5832279
	Oromai Pa	E. 1902272	N. 5832155
<b>Zoning:</b> Te Tai Ao Turoa/ Ecological Zone	<b>Permitted Activity Conditions:</b> a) Rule 3.2.4 shall apply.  <b>Advice Note:</b> An Authority under the Historic Places Act (or its successor) is required for the disturbance, modification or destruction of any archaeological site (whether it has been previously recorded or not) within this area.		
<b>Site Description:</b> Pa on headland, now urupa. V14/50 originally had double ditch, now single ditch remaining.			
<b>Land Information:</b> Motiti North F, Motiti North D7, Motiti North E2			
<b>Site diagram:</b> 			



## Archaeological Site V14/52

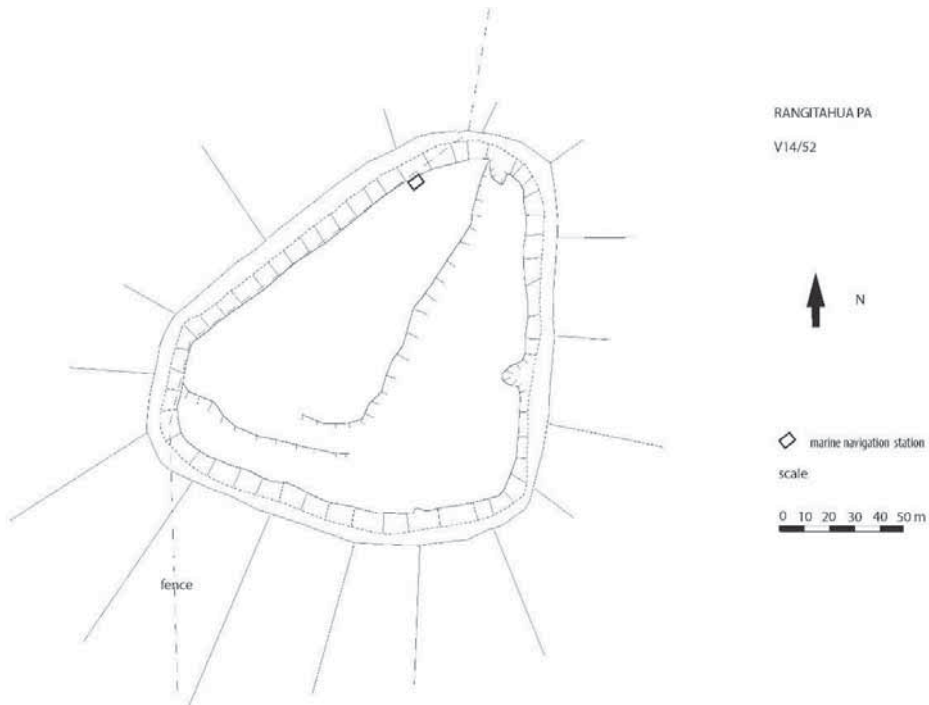
Reference	Name of Site	Location	
V14/52 (Also M3)	Rangitahua Pa	E. 1901884	N. 5832292
<b>Zoning:</b> Te Tai Ao Turoa/ Ecological Zone	<b>Permitted Activity Conditions:</b> a) Rule 3.2.4 shall apply.  <b>Advice Note:</b> An Authority under the Historic Places Act (or its successor) is required for the disturbance, modification or destruction of any archaeological site (whether it has been previously recorded or not) within this area.		
<b>Site Description:</b> Pa originally surrounded by ditch and bank. Bank remains.			
<b>Land Information:</b> Motiti North E9			
<b>Site diagram:</b> 			




Rangitahua Pa image 1943

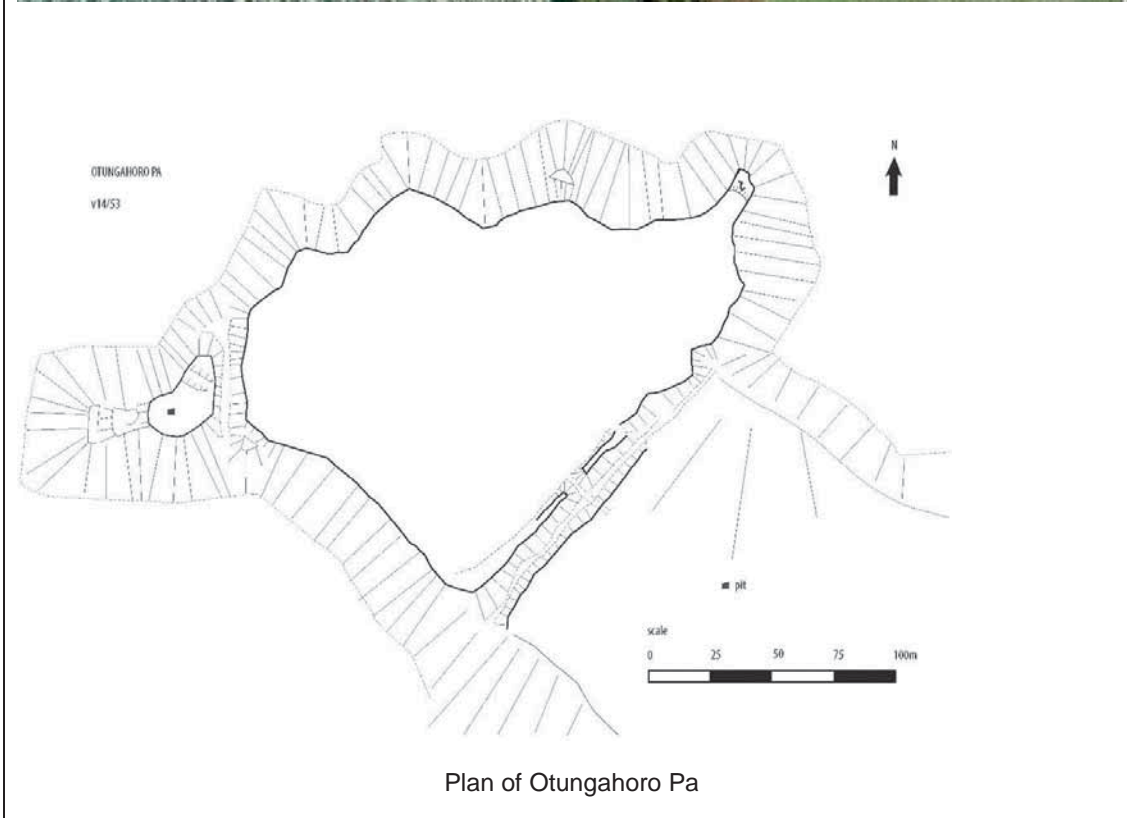


View of Rangitahua pa from settlement



## Archaeological Site V14/53


Reference	Name of Site	Location	
V14/53 (Also M1, M2)	Otungahoro Pa	E. 1901431 E. 1901308	N. 5832679 N. 5832653
<b>Zoning:</b> Te Tai Ao Turoa/ Ecological Zone	<b>Permitted Activity Conditions:</b> a) Rule 3.2.4 shall apply.  <b>Advice Note:</b> An Authority under the Historic Places Act (or its successor) is required for the disturbance, modification or destruction of any archaeological site (whether it has been previously recorded or not) within this area.		
<b>Site Description:</b> Located on most northern extent of island, large flat area surrounded by sea and traverse ditch and bank defining the pa. Ditch and bank at northern area enclosing small area with terraces			
<b>Land Information:</b> Motiti North E6B			
<b>Site diagram:</b> 			



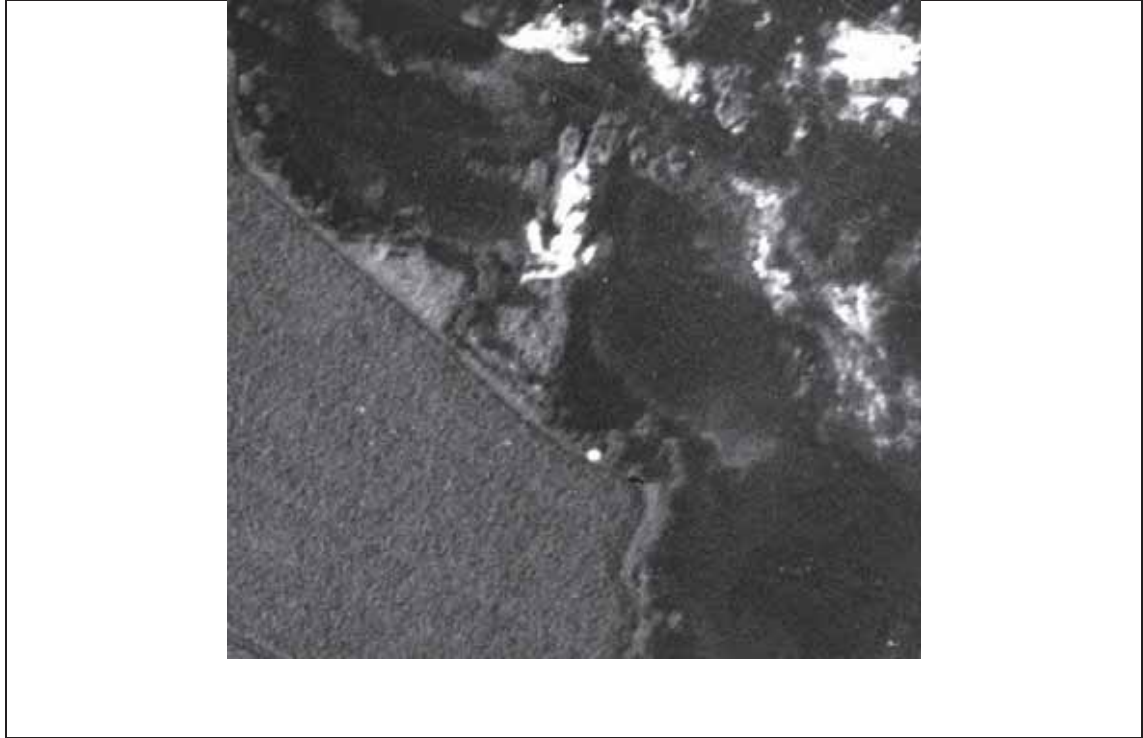
Plan of Otungahoro Pa



## Archaeological Site V14/54

Reference	Name of Site	Location	
V14/54  (Also M27)	Ota Pa	E. 1901479	N. 5831968
<b>Zoning:</b> Te Tai Ao Turoa/ Ecological Zone	<b>Permitted Activity Conditions:</b> a) Rule 3.2.4 shall apply.  <b>Advice Note:</b> An Authority under the Historic Places Act (or its successor) is required for the disturbance, modification or destruction of any archaeological site (whether it has been previously recorded or not) within this area.		
<b>Site Description:</b> Two platforms separated by ditch and banks. Terraces on northern slope and deep traverse ditch and banks. Road to Wairanaki beach cuts into traverse ditch and follows ditch.			
<b>Land Information:</b> Motiti North E4, Motiti B Roadway,			
<b>Site diagram:</b> 			

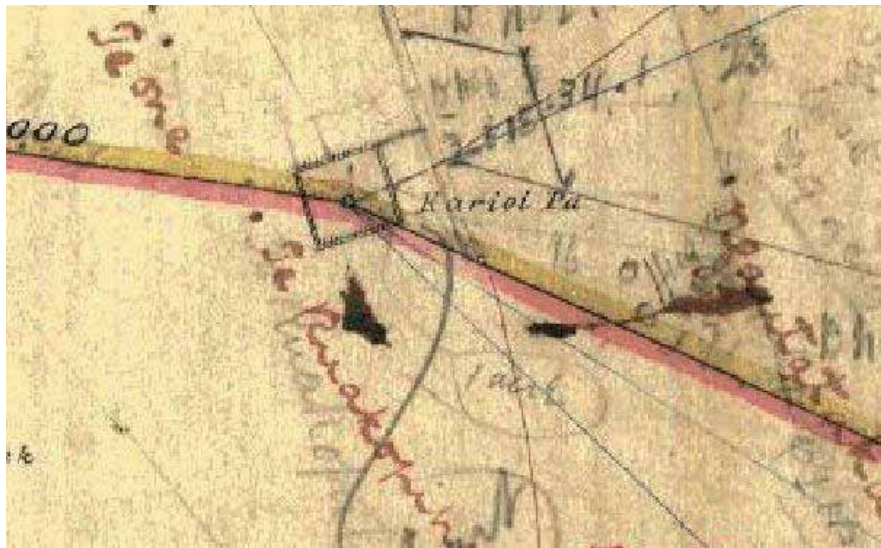




## Archaeological Site V14/55


Reference	Name of Site	Location	
V14/55	Karioi Pa	E. 1902014	N. 5831145
<p><b>Zoning:</b> Te Tai Whenua/ Rural Zone, Papakainga Area</p>	<p><b>Permitted Activity Conditions:</b></p> <ul style="list-style-type: none"> <li>a) Activities permitted in Table 3.1 may be undertaken within the area defined.</li> <li>b) Where disturbance, modification or destruction of the surface of the land occurs in conjunction with a permitted activity the following rules shall apply:               <ul style="list-style-type: none"> <li>1. A cultural expert recognised as being an expert for the identified site shall be consulted before any proposed activity is undertaken to determine whether cultural monitoring is required.</li> <li>2. Where recommended by the cultural expert cultural monitoring of the identified area shall be undertaken while the activity is being implemented, and</li> <li>3. Any recommendations resulting from the cultural monitoring that are relevant to the actual or potential effects of the activity on the cultural values of the site shall be provided to the Territorial Authority in writing and shall be implemented.</li> <li>4. Where cultural monitoring is not recommended a letter endorsed by the cultural expert stating that no cultural monitoring is required shall be provided to the Territorial Authority.</li> </ul> </li> </ul> <p><b>Advice Note:</b></p> <p>An Authority under the Historic Places Act (or its successor) is required for the disturbance, modification or destruction of any archaeological site (whether it has been previously recorded or not) within this area.</p>		
<p><b>Site Description:</b></p> <p>The two marae and church located on Karioi Pa site.</p>			
<p><b>Land Information:</b> Motiti North E3, Motiti North E10, Motiti North B20, Motiti North B21</p>			


Site diagram:




ML614 1867 showing Karioi pa with ditches.

## Archaeological Site V14/56

Reference	Name of Site	Location	
V14/56 (Also M25)	Panaturi Pa	E. 1901370	N. 5830984
<b>Zoning:</b> Te Tai Ao Turoa/ Ecological Zone	<b>Permitted Activity Conditions:</b> a) Rule 3.2.4 shall apply.  <b>Advice Note:</b> An Authority under the Historic Places Act (or its successor) is required for the disturbance, modification or destruction of any archaeological site (whether it has been previously recorded or not) within this area.		
<b>Site Description:</b> Pa under dense vegetation, pits and terraces.			
<b>Land Information:</b> Motiti B19A			
<b>Site diagram:</b> 			




## Archaeological Site V14/57

Reference	Name of Site	Location	
V14/57 (Also M24)	Okoronui Pa	E. 1901441	N. 5830919
<b>Zoning:</b> Te Tai Ao Turoa/ Ecological Zone	<b>Permitted Activity Conditions:</b> a) Rule 3.2.4 shall apply.  <b>Advice Note:</b> An Authority under the Historic Places Act (or its successor) is required for the disturbance, modification or destruction of any archaeological site (whether it has been previously recorded or not) within this area.		
<b>Site Description:</b> Lateral ditch and bank on south and north side with traverse ditch and bank on east. Under dense vegetation. Terraces on area adjoining V14/56.			
<b>Land Information:</b> Motiti B19A			
<b>Site diagram:</b> 			



## Archaeological Site V14/58

Reference	Name of Site	Location	
V14/58 (Also M21)	Rotoharakeke Pa	E. 1900880	N. 5830353
<b>Zoning:</b> Te Tai Ao Turoa/ Ecological Zone	<b>Permitted Activity Conditions:</b> a) Rule 3.2.4 shall apply.  <b>Advice Note:</b> An Authority under the Historic Places Act (or its successor) is required for the disturbance, modification or destruction of any archaeological site (whether it has been previously recorded or not) within this area.		
<b>Site Description:</b> Large level pa with 2 traverse ditch and banks with joins a lateral ditch and bank and small internal lateral and traverse ditch and bank in north-west corner.			
<b>Land Information:</b> Lot 5 DPS 78765			
<b>Site diagram:</b> 			



The three pa of Rotoharakeke



## Archaeological Site V14/59

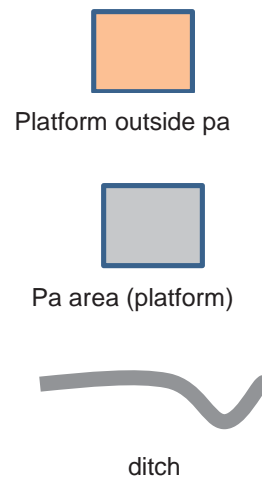
Reference	Name of Site	Location	
V14/59  (Also M19)	Taumataika Pa	E. 1900697	N. 5828013
<p><b>Zoning:</b> Te Tai Ao Turoa/ Ecological Zone</p> <p>Te Tai Whenua/ Rural Zone</p>	<p><b>Permitted Activity Conditions:</b></p> <p>Te Tai Ao Turoa/Ecological Zone:</p> <p style="padding-left: 40px;">a) Rule 3.2.4 shall apply.</p> <p>Te Tai Whenua/Rural Zone:</p> <p style="padding-left: 40px;">b) Activities permitted in Table 3.1 may be undertaken within the area defined.</p> <p style="padding-left: 40px;">c) Where disturbance, modification or destruction of the surface of the land occurs in conjunction with a permitted activity the following rules shall apply:</p> <ol style="list-style-type: none"> <li>1. A cultural expert recognised as being an expert for the identified site shall be consulted before any proposed activity is undertaken to determine whether cultural monitoring is required.</li> <li>2. Where recommended by the cultural expert cultural monitoring of the identified area shall be undertaken while the activity is being implemented, and</li> <li>3. Any recommendations resulting from the cultural monitoring that are relevant to the actual or potential effects of the activity on the cultural values of the site shall be provided to the Territorial Authority in writing and shall be implemented.</li> <li>4. Where cultural monitoring is not recommended a letter endorsed by the cultural expert stating that no cultural monitoring is required shall be provided to the Territorial Authority.</li> </ol> <p><b>Advice Note:</b></p> <p>An Authority under the Historic Places Act (or its successor) is required for the disturbance, modification or destruction of any archaeological site (whether it has been previously recorded or not) within this area.</p>		

**Site Description:**

Pa located on southern tip of Motiti. Eastern edge of pa eroding, steep sides on east and west.

**Land Information:** Lot 2 DPS414360


**Site diagram:**




Large flat area outside pa on ridge has wall on northern edge, indicating area is cultural site. Pa area has been fenced off.




## Archaeological Site V14/170

Reference	Name of Site	Location	
V14/170 (M18)	Kanaihi	E. 1900100	N. 5828467
<b>Zoning:</b> Te Tai Ao Turoa/ Ecological Zone	<b>Permitted Activity Conditions:</b> a) Rule 3.2.4 shall apply.  <b>Advice Note:</b>  An Authority under the Historic Places Act (or its successor) is required for the disturbance, modification or destruction of any archaeological site (whether it has been previously recorded or not) within this area.		
<b>Site Description:</b>  Platform/terrace. Scarp (25m) and narrow terrace (3m) on ridge end.			
<b>Site diagram:</b>  			




## Archaeological Site V14/171

Reference	Name of Site	Location	
V14/171 (Adjacent to M/11)	Pakiri Pa	E. 1903400	N. 5830755
<b>Zoning:</b> Te Tai Ao Turoa/ Ecological Zone	<b>Permitted Activity Conditions:</b> a) Rule 3.2.4 shall apply.  <b>Advice Note:</b> An Authority under the Historic Places Act (or its successor) is required for the disturbance, modification or destruction of any archaeological site (whether it has been previously recorded or not) within this area.		
<b>Site Description:</b> Section of surviving ditch and bank on edge of ridge with two sides. Original northern end of ditch on cliff edge ditch is discernible. Ditches are shown on ML614 indicating the pa.			
<b>Land Information:</b> Motiti North C2			
<b>Site diagram:</b>  <p>The site diagram is an aerial photograph showing a coastal area with a mix of green fields and brown patches. A red arrow points from a white box containing the text 'V14/171' to a specific location on the right side of the image, near a ridge or cliff edge.</p>			

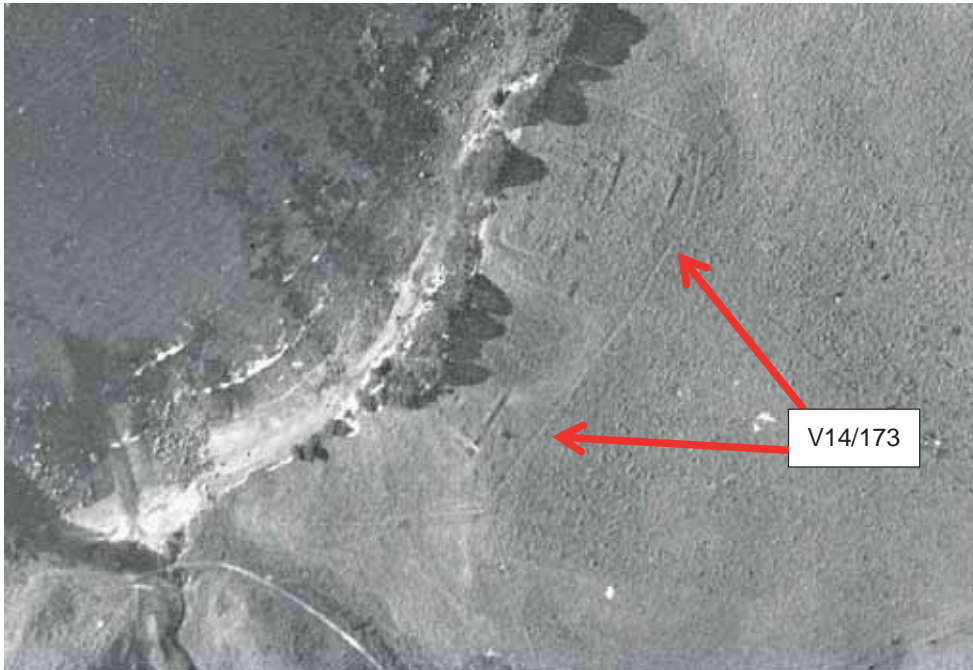


## Archaeological Site V14/172

Reference	Name of Site	Location	
V14/172	Wairere Bay	E. 1901105	N. 5828431
<b>Zoning:</b> Te Tai Ao Turoa/ Ecological Zone	<b>Permitted Activity Conditions:</b> a) Rule 3.2.4 shall apply.  <b>Advice Note:</b> An Authority under the Historic Places Act (or its successor) is required for the disturbance, modification or destruction of any archaeological site (whether it has been previously recorded or not) within this area.		
<b>Site Description:</b> Platform/ovens/terrace. Eastern side of Wairere Stream on cliff edge.			
<b>Land Information:</b> Lot DP 414360			
<b>Site diagram:</b> 			




## Archaeological Site V14/173

Reference	Name of Site	Location	
V14/173		E. 1901372	N. 5830366
<p><b>Zoning:</b> Te Tai Ao Turoa/ Ecological Zone</p> <p>Te Tai Whenua/ Riral Zone (Defined Area B: Wills 1, Ditch a – b)</p>	<p><b>Permitted Activity Conditions:</b></p> <p>a) Rule 3.2.4 shall apply.</p> <p><b>Advice Note:</b></p> <ol style="list-style-type: none"> <li>1. An Authority under the Historic Places Act (or its successor) is required for the disturbance, modification or destruction of any archaeological site (whether it has been previously recorded or not) within this area.</li> <li>2. For clarification, permitted activities that do not result in disturbance, modification or destruction of the surface of the land are not subject to Rule 3.2.4(a).</li> </ol>		
<p><b>Site Description:</b></p> <p>Ditch and bank surrounding V14/174 and V14/175 and two parallel ditches running across ridge to the east of Orongatea Stream (190m). The two parts of the site V14/173 are separated by the stream.</p>			
<p><b>Land Information:</b> Lot 1 DPS 78765</p>			
<p><b>Site diagram:</b></p>  <p>The image is an aerial photograph showing a landscape with a stream on the left and a ridge on the right. Two red arrows point from a white box labeled 'V14/173' to specific features on the ridge. The features appear to be ditches or archaeological structures. The terrain is a mix of dark and light grey, suggesting different soil types or vegetation cover.</p>			




## Archaeological Site V14/174

Reference	Name of Site	Location	
V14/174 (Also M22)	Te Punawera Pa	E. 1901325	N. 5830430
<b>Zoning:</b> Te Tai Ao Turoa/ Ecological Zone	<b>Permitted Activity Conditions:</b> a) Rule 3.2.4 shall apply.  <b>Advice Note:</b>  An Authority under the Historic Places Act (or its successor) is required for the disturbance, modification or destruction of any archaeological site (whether it has been previously recorded or not) within this area.		
<b>Site Description:</b>  .Pa – eastern section of ditch and bank remaining.			
<b>Land Information:</b> Lot 1 DPS 78765			
<b>Site diagram:</b>  			




## Archaeological Site V14/175

Reference	Name of Site	Location	
V14/175 (Also M23)	Te Paamu Pa	E. 1900887	N. 5830538
<b>Zoning:</b> Te Tai Ao Turoa/ Ecological Zone	<b>Permitted Activity Conditions:</b> a) Rule 3.2.4 shall apply.  <b>Advice Note:</b> An Authority under the Historic Places Act (or its successor) is required for the disturbance, modification or destruction of any archaeological site (whether it has been previously recorded or not) within this area.		
<b>Site Description:</b> Some ditch and bank remaining and outermost traverse ditch very obscure in places			
<b>Land Information:</b> Lot 1 DPS 78765			
<b>Site diagram:</b> 			



## Archaeological Site V14/176

Reference	Name of Site	Location	
V14/176 (M21)	Rotoharakeke	E. 1900977	N. 5830319
<b>Zoning:</b> Te Tai Ao Turoa/ Ecological Zone	<b>Permitted Activity Conditions:</b> a) Rule 3.2.4 shall apply.  <b>Advice Note:</b> An Authority under the Historic Places Act (or its successor) is required for the disturbance, modification or destruction of any archaeological site (whether it has been previously recorded or not) within this area.		
<b>Site Description:</b> Earthworks very subdued. House fence runs along the top of the south bank.			
<b>Site diagram:</b> 			





The three pa of Rotoharakeke



## Archaeological Site V14/177


Reference	Name of Site	Location	
V14/177 (Also M21)	Rotoharakeke	E. 1900779	N. 5830264
<b>Zoning:</b> Te Tai Ao Turoa/ Ecological Zone	<b>Permitted Activity Conditions:</b> a) Rule 3.2.4 shall apply.  <b>Advice Note:</b> An Authority under the Historic Places Act (or its successor) is required for the disturbance, modification or destruction of any archaeological site (whether it has been previously recorded or not) within this area.		
<b>Site Description:</b> Traverse ditch and bank cutting off a sloping area with cliffs. Road runs down south side.			
<b>Land Information:</b> Lot 1 DPS 78765			
<b>Site diagram:</b> 			




Image Bay of Plenty TAs




The three pa of Rotoharakeke



## Archaeological Site V14/178

Reference	Name of Site	Location	
V14/178		E. 1901560	N. 5832150
<b>Zoning:</b> Te Tai Ao Turoa/ Ecological Zone	<b>Permitted Activity Conditions:</b> a) Rule 3.2.4 shall apply.  <b>Advice Note:</b> An Authority under the Historic Places Act (or its successor) is required for the disturbance, modification or destruction of any archaeological site (whether it has been previously recorded or not) within this area.		
<b>Site Description:</b> Terrace and occupation area with erosion of cultural layer on beach edge.			
<b>Land Information:</b> Lot 1 DPS 78765			
<b>Site diagram:</b> 			


## Archaeological Site V14/179

Reference	Name of Site	Location	
V14/179 (Also A11)	Orongatea Bay	a. E. 1930088 b. E. 1930580	N. 5829239 N. 5829250
<b>Zoning:</b> Coastal Marine Area below MHWS	This site is located within the Coastal Marine Area and therefore falls within the jurisdiction of Bay of Plenty Regional Council. Details about this site are included in this Appendix for information only as this site does not fall within the scope of this Plan or the jurisdiction of the Minister of Local Government as territorial authority.		
<b>Site Description:</b> Rocks below high tide zone with spiral design (petroglyph) and grooves.			
<b>Site diagram:</b> 			





## Archaeological Site V14/180

Reference	Name of Site	Location	
V14/180	Te Punawera	E. 1901180	N. 5830497
<b>Zoning:</b> Te Tai Ao Turoa/ Ecological Zone	<b>Permitted Activity Conditions:</b> a) Rule 3.2.4 shall apply.  <b>Advice Note:</b>  An Authority under the Historic Places Act (or its successor) is required for the disturbance, modification or destruction of any archaeological site (whether it has been previously recorded or not) within this area.		
<b>Site Description:</b>  Occupation wall sections along beach edge above HWM. Contains oven stones, charcoal, obsidian.			
<b>Land Information:</b> Lot 1 DPS 78765			
<b>Site diagram:</b>  			




Exposed and eroding cultural layer (photo 2012)




Close view showing cultural layer of cooking stones and other material. (Photo 2012).

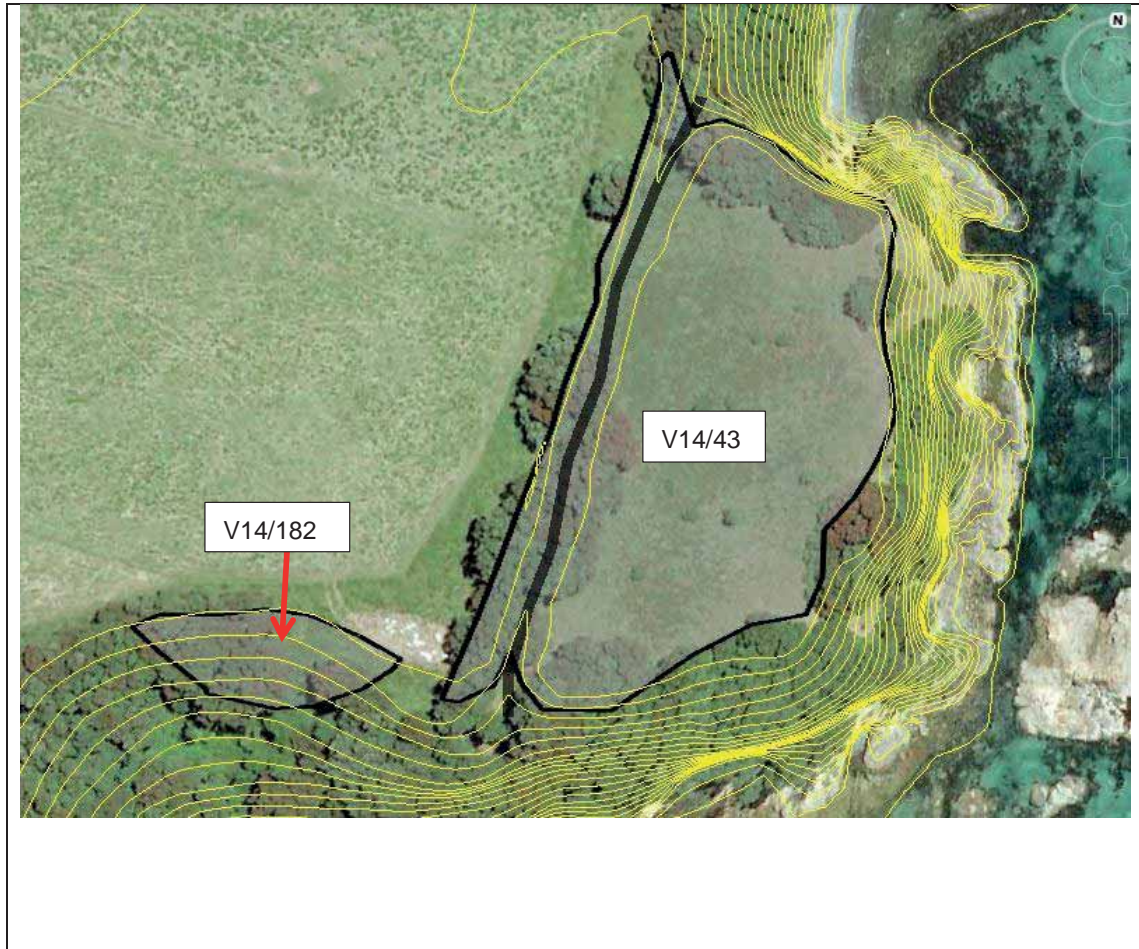
## Archaeological Site V14/181

Reference	Name of Site	Location	
V14/181		E. 1901143	N. 5830158
<b>Zoning:</b> Te Tai Ao Turoa/ Ecological Zone	<b>Permitted Activity Conditions:</b> a) Rule 3.2.4 shall apply.  <b>Advice Note:</b> An Authority under the Historic Places Act (or its successor) is required for the disturbance, modification or destruction of any archaeological site (whether it has been previously recorded or not) within this area.		
<b>Site Description:</b> Three pits cut into sloping hillside			
<b>Land Information:</b> Lot 5 DPS 78765			
<b>Site diagram:</b>  <p>The site diagram is an aerial photograph showing a rural landscape. A red arrow points from a white box labeled 'V14/181' to a specific location on a sloping hillside. The landscape includes green fields, a dirt road, and several buildings with blue roofs. The site is located near a dirt road and a small stream or drainage ditch.</p>			




## Archaeological Site V14/182

Reference	Name of Site	Location	
V14/182	Matakatia Pa	E. 1902328	N. 5828973
<b>Zoning:</b> Te Tai Ao Turoa/ Ecological Zone	<b>Permitted Activity Conditions:</b> a) Rule 3.2.4 shall apply.  <b>Advice Note:</b>  An Authority under the Historic Places Act (or its successor) is required for the disturbance, modification or destruction of any archaeological site (whether it has been previously recorded or not) within this area.		
<b>Site Description:</b>  Terraces on slope of cliff face.			
<b>Land Information:</b> Motiti A3B1C			
<b>Site diagram:</b>  			



## Archaeological Site V14/183

Reference	Name of Site	Location	
V14/183 (also M7)	Huna Huna o Toroa Pa	E. 1903079	N. 5831384
<b>Zoning:</b> Te Tai Ao Turoa/ Ecological Zone	<b>Permitted Activity Conditions:</b> a) Rule 3.2.4 shall apply.  <b>Advice Note:</b> An Authority under the Historic Places Act (or its successor) is required for the disturbance, modification or destruction of any archaeological site (whether it has been previously recorded or not) within this area.		
<b>Site Description:</b> Pa with deep traverse ditch and bank and lateral scarp and bank. Under thick vegetation on west side of Waihi stream.			
<b>Land Information:</b> Motiti North C5			
<b>Site diagram:</b> 			



## Archaeological Site V14/184

Reference	Name of Site	Location	
V14/184	Te Akau	E.2812360	N.6392860
<p><b>Zoning:</b> Te Tai Whenua/ Rural Zone</p>	<p><b>Permitted Activity Conditions:</b></p> <ul style="list-style-type: none"> <li>a) Activities permitted in Table 3.1 may be undertaken within the area defined.</li> <li>b) Where disturbance, modification or destruction of the surface of the land within 10m of the identified site occurs in conjunction with a permitted activity the following rules shall apply: <ul style="list-style-type: none"> <li>1. A cultural expert recognised as being an expert for the identified site shall be consulted before any proposed activity is undertaken to determine whether cultural monitoring is required.</li> <li>2. Where recommended by the cultural expert cultural monitoring of the identified area shall be undertaken while the activity is being implemented, and</li> <li>3. Any recommendations resulting from the cultural monitoring that are relevant to the actual or potential effects of the activity on the cultural values of the site shall be provided to the Territorial Authority in writing and shall be implemented.</li> <li>4. Where cultural monitoring is not recommended a letter endorsed by the cultural expert stating that no cultural monitoring is required shall be provided to the Territorial Authority.</li> </ul> </li> </ul> <p><b>Advice Notes:</b></p> <ul style="list-style-type: none"> <li>1. An Authority under the Historic Places Act (or its successor) is required for the disturbance, modification or destruction of any archaeological site (whether it has been previously recorded or not) within this area.</li> <li>2. For clarification, permitted activities that do not result in disturbance, modification or destruction of the surface of the land are not subject to Rule 3.2.4(a).</li> </ul>		
<p><b>Site Description:</b></p> <p>Pits on main road to the urupa, adjacent to Motiti North D3 block.</p>			

Site diagram:



NEW ZEALAND ARCHAEOLOGICAL ASSOCIATION  
**SITE RECORD FORM (METRIC)**

NZAA METRIC SITE NUMBER **V14/184**  
 DATE VISITED **10-4-87**  
 SITE TYPE **PITS**  
 SITE NAME: **MADRI OT-ER**

Metric map number **V14**  
 Metric map name  
 Metric map edition

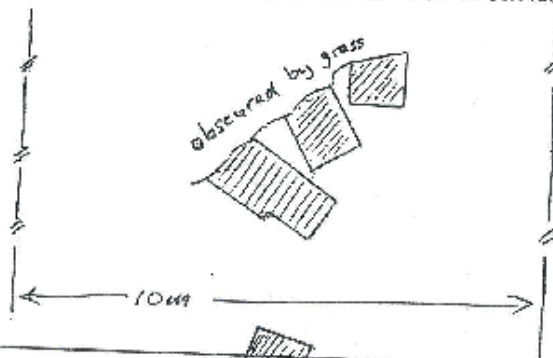
Grid Reference Existing **2812360**, Northing **6392860**

1. Aids to re-location of site (attach a sketch map)  
 Main road to Cemetery on Motiti Is. 100m before Abe Okaha's house and directly opposite Nick Faulkners house.  
 Adjacent to Wharekiri gully.

2. State of site and possible future damage  
 Exposed in surface of road. Further road works could obliterate this site but expose new pits.

3. Description of site (Supply full details, history, local environment, references, sketches, etc. If extra sheets are attached, include a summary here)

A group of 4 rectangular pits showing up in roadway as dark brown rectangles in yellow-brown subsoil. Obsidian flakes scattered around.



4. Owner Address  
 Tenant/Manager Address

5. Nature of information (theory, brief or extended visit, etc.)

Photographs (reference numbers, and where they are held)

Aerial photographs (reference numbers, and clarity of site)

Field No **V14/FN 11**

6. Reported by **BG McFADGEN**  
 Address **AS WALTON**  
**NZHP, PB, WN.**

Filekeeper  
 Date **10 April 1987**

**153 MAY 1987**

7. New Zealand Historic Places Trust: (for office use)


Type of site  
 Local environment today  
 Land classification


Present condition and future danger of destruction  
 Local body