












PLANNING MAP 2



PLANNING MAP 3

KEY

-  LEGAL BOUNDARY
-  TE TAI AO TUROA / ECOLOGICAL ZONE BOUNDARY (Rule 3.3.1)
-  IDENTIFIED LANDING AREAS (SEE PLANNING MAP 4)
-  DEFINED AREAS: KARIOI AREA A
-  AIRSTRIPS
-  CULTURAL HERITAGE WATERWAYS
-  CULTURAL HERITAGE SITES
-  CULTURAL HERITAGE SITES
-  ARCHAEOLOGICAL SITE ex NZAA DATABASE (+/- 100m, TO BE CONFIRMED ON SITE)

NOTE: FOR CULTURAL HERITAGE AND ARCHAEOLOGICAL SITES REFER TO RULE 3.2.4 AND APPENDIX 3 OF THE PLAN